

January 2012

LDF Proposal Map

Local Nature Reserves

Key



Old Local Nature Reserves
UDP 2003



New Local Nature Reserves
LDF Proposals 2012




London Borough of Merton
 Merton Civic Centre, 100 London Road,
 Morden Surrey SM4 5DX
 Tel: 020 8543 2222


January 2012

LDF Proposal Map Local Nature Reserves DERWENT FLOODWASH (PROPOSED DESIGNATION)



Key

 Old Local Nature Reserves
UDP 2003

 New Local Nature Reserves
LDF Proposals 2012

London Borough of Merton
Merton Civic Centre, 100 London Road,
Morden Surrey SM4 5DX
Tel: 020 8543 2222



12 Appendix 7 – Green Corridors

It is proposed that all Green Corridors are retained from Merton’s Proposals Map 2003.

Modifications are proposed to the boundaries of the two green corridors listed below.



ID/ Ref	Name
30	Ridge Road
33	Wimbledon Railsides



January 2012

LDF Proposal Map Green Corridors

Key

-  Old Green Corridors
UDP 2003
-  New Green Corridors
LDF Proposals 2012



London Borough of Merton
Merton Civic Centre, 100 London Road,
Morden Surrey SM4 5DX
Tel: 020 8543 2222

January 2012

LDF Proposal Map Green Corridor

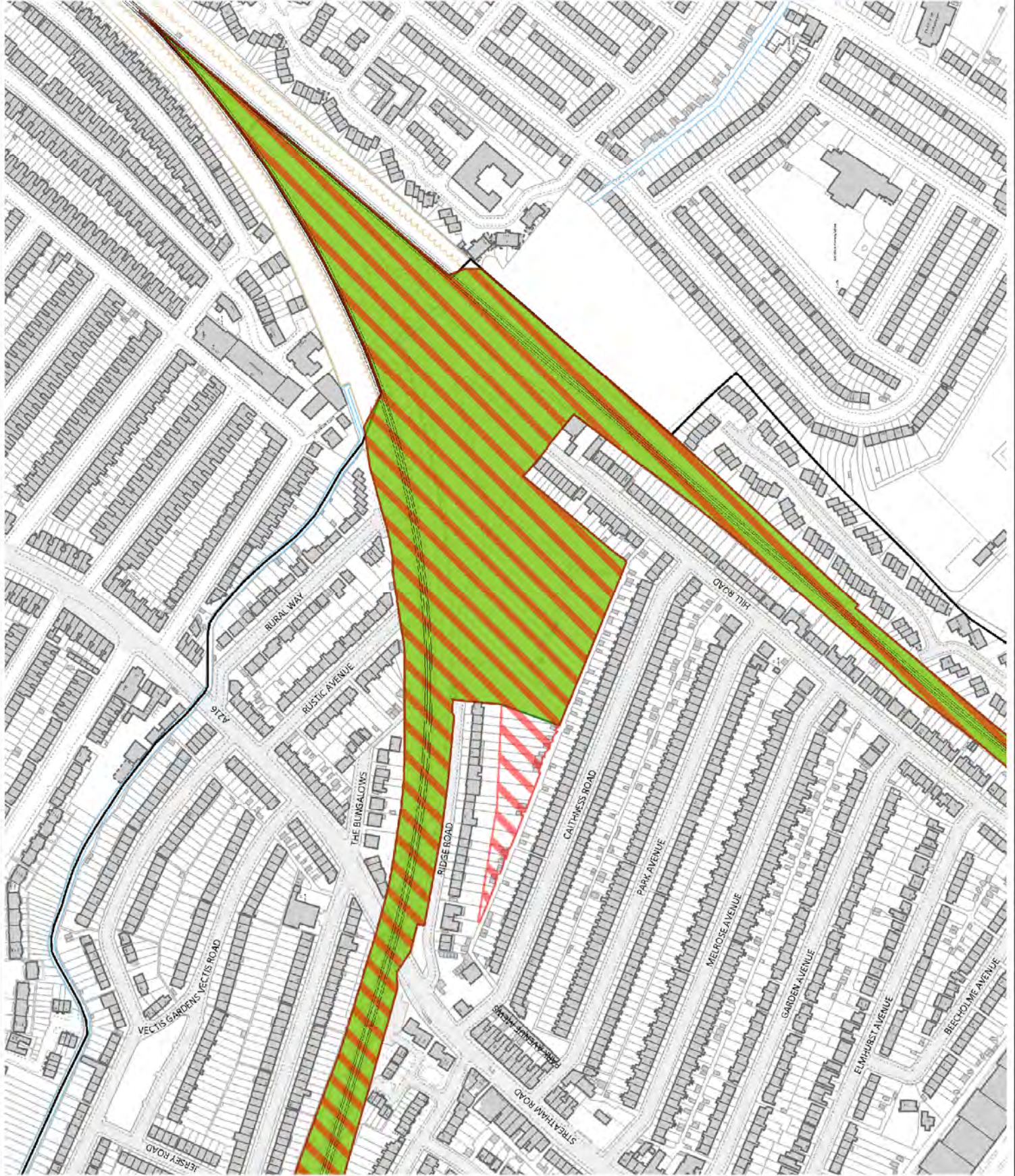
RIDGE ROAD



Key

-  Old Green Corridors
UDP 2003
-  New Green Corridors
LDF Proposals 2012

London Borough of Merton
Merton Civic Centre, 100 London Road,
Morden Surrey SM4 5DX
Tel: 020 8543 2222



Unauthorised reproduction infringes Crown Copyright and may lead to prosecution or civil proceedings. London Borough of Merton 100019259, 2011.

January 2012

LDF Proposal Map Green Corridor WIMBLEDON RAILSIDES



Key

-  Old Green Corridors
UDP 2003
-  New Green Corridors
LDF Proposals 2012

London Borough of Merton
Merton Civic Centre, 100 London Road,
Morden Surrey SM4 5DX
Tel: 020 8543 2222

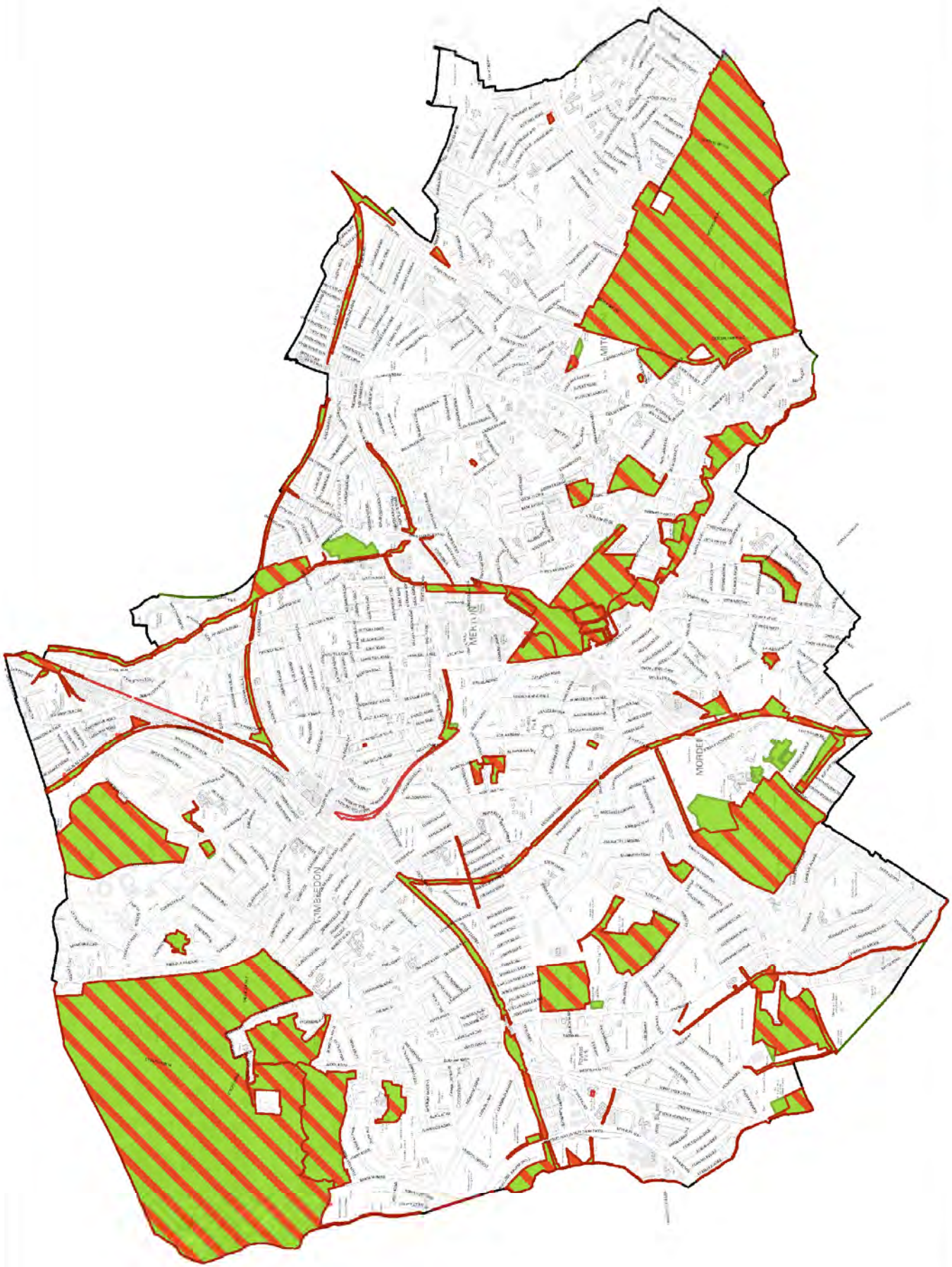


This map is based on Ordnance Survey material with the permission of Ordnance Survey on behalf of HMSO. Unauthorised reproduction infringes Crown Copyright and may lead to prosecution or civil proceedings. London Borough of Merton 100019259, 2011.

13 Appendix 8 – Site of Importance for Nature Conservation (SINC)

Proposed Modifications to Sites of Importance for Nature Conservation following research in conjunction with Greenspace Information for Greater London (GIGL):

ID/ Ref	Name	Grade
MeBII09	Abbotsbury Road Woodlands	2
MeBII01C	District line through Wimbledon Park	2
M136	Morden Cemetery	Metropolitan
MeBI01	Morden Hall Park and Deen City Farm	1
MeBI11	Morden Park,	1
MeL21	St Lawrence's Churchyard,	Local
MeL22	Haig Homes Estate &	Local
MeBII04	Pyl Brook nature Reserve	2
MeBII13	Prince Georges Playing Field	2
MeBII15	Ravensbury Park	2
Unknown	Raynes Park High School	Unknown
MeBI05	Sir Joseph Hood Memorial Wood	1
MeL16	St Mary's Churchyard	2
MeL10	Three Kings Pond and Commonside Rough	Local
MeBII18	Wandle Park	2
MeBII01D	Wimbledon to Dundonald Road Tramlink	2



January 2012

LDF Proposal Map

Sites of Nature Conservation

Key



Old SINC (UDP 2003)



New SINC (LDF Proposals 2012)



London Borough of Merton
 Merton Civic Centre, 100 London Road,
 Morden Surrey SM4 5DX
 Tel: 020 8543 2222



January 2012
LDF Proposal Map
SINC
ABBOTSBURY ROAD
WOODLANDS



Key



Old SINC (UDP 2003)



New SINC (LDF Proposals 2012)



London Borough of Merton
 Merton Civic Centre, 100 London Road,
 Morden Surrey SM4 5DX
 Tel: 020 8543 2222

Unauthorised reproduction infringes Crown Copyright and may lead to prosecution or civil proceedings. London Borough of Merton 100019259, 2011.



January 2012

LDf Proposal Map SINC

DISTRICT LINE THROUGH
WIMBLEDON PARK



Key

-  Old SINC (UDP 2003)
-  New SINC (LDf Proposals 2012)

London Borough of Merton
Merton Civic Centre, 100 London Road,
Morden Surrey SM4 5DX
Tel: 020 8543 2222



January 2012

LDF Proposal Map SINC

MORDEN CEMETERY



Key



Old SINC (UDP 2003)



New SINC
(LDF Proposals 2012)



London Borough of Merton
Merton Civic Centre, 100 London Road,
Morden Surrey SM4 5DX
Tel: 020 8543 2222



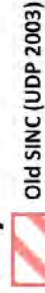
January 2012

LDF Proposal Map SINC

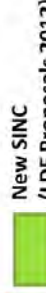
MORDEN HALL PARK
AND DEEN CITY FARM



Key



Old SINC (UDP 2003)



New SINC
(LDF Proposals 2012)



London Borough of Merton
Merton Civic Centre, 100 London Road,
Morden Surrey SM4 5DX
Tel: 020 8543 2222

This map is based on Ordnance Survey material with the permission of Ordnance Survey on behalf of HMSO. Unauthorised reproduction infringes Crown Copyright and may lead to prosecution or civil proceedings. London Borough of Merton 100019259, 2011.

January 2012

LDF Proposal Map SINC

MORDEN PARK,
ST LAWRENCE'S CHURCHYARD,
HAIG HOMES ESTATE &
PYL BROOK NATURE RESERVE



Key



Old SINC (UDP 2003)



New SINC
(LDF Proposals 2012)



London Borough of Merton
Merton Civic Centre, 100 London Road,
Morden Surrey SM4 5DX
Tel: 020 8543 2222

This map is based on Ordnance Survey material with the permission of Ordnance Survey on behalf of HMSO. Unauthorised reproduction infringes Crown Copyright and may lead to prosecution or civil proceedings. London Borough of Merton 100019259, 2011.



January 2012

LDf Proposal Map SINC

PRINCE GEORGE'S PLAYING FIELD



Key

-  Old SINC (UDP 2003)
-  New SINC (LDf Proposals 2012)

London Borough of Merton
Merton Civic Centre, 100 London Road,
Morden Surrey, SM4 5DX
Tel: 020 8543 2222



This map is based on Ordnance Survey material with the permission of Ordnance Survey on behalf of HMSO. Unauthorised reproduction infringes Crown Copyright and may lead to prosecution or civil proceedings. London Borough of Merton 100019259, 2011.

January 2012

LDF Proposal Map SINC

RAVENSBURY PARK



Key



Old SINC (UDP 2003)



New SINC
(LDF Proposals 2012)



London Borough of Merton
Merton Civic Centre, 100 London Road,
Morden Surrey SM4 5DX
Tel: 020 8543 2222

January 2012

LDF Proposal Map SINC

RAYNES PARK HIGH SCHOOL



Key



Old SINC (UDP 2003)



New SINC
(LDF Proposals 2012)





London Borough of Merton
Merton Civic Centre, 100 London Road,
Morden Surrey SM4 5DX
Tel: 020 8543 2222



January 2012
LDF Proposal Map
SINC
 SIR JOSEPH HOOD
 MEMORIAL WOOD



Key

-  Old SINC (UDP 2003)
-  New SINC (LDF Proposals 2012)

London Borough of Merton
 Merton Civic Centre, 100 London Road,
 Morden Surrey SM4 5DX
 Tel: 020 8543 2222



This map is based on Ordnance Survey material with the permission of Ordnance Survey on behalf of HMSO. Unauthorised reproduction infringes Crown Copyright and may lead to prosecution or civil proceedings. London Borough of Merton 100019259, 2011.

January 2012

LDF Proposal Map SINC

ST MARY'S CHURCHYARD



Key



Old SINC (UDP 2003)



New SINC
(LDF Proposals 2012)



January 2012

LDF Proposal Map SINC

THREE KINGS POND
& COMMONSIDE ROUGH



Key



Old SINC (UDP 2003)



New SINC
(LDF Proposals 2012)



January 2012

LDF Proposal Map SINC

WANDLE PARK



Key



Old SINC (UDP 2003)



New SINC
(LDF Proposals 2012)



London Borough of Merton
Merton Civic Centre, 100 London Road,
Morden Surrey SM4 5DX
Tel: 020 8543 2222



January 2012

LDF Proposal Map SINC

WIMBLEDON TO
DUNDONALD ROAD TRAMLINK



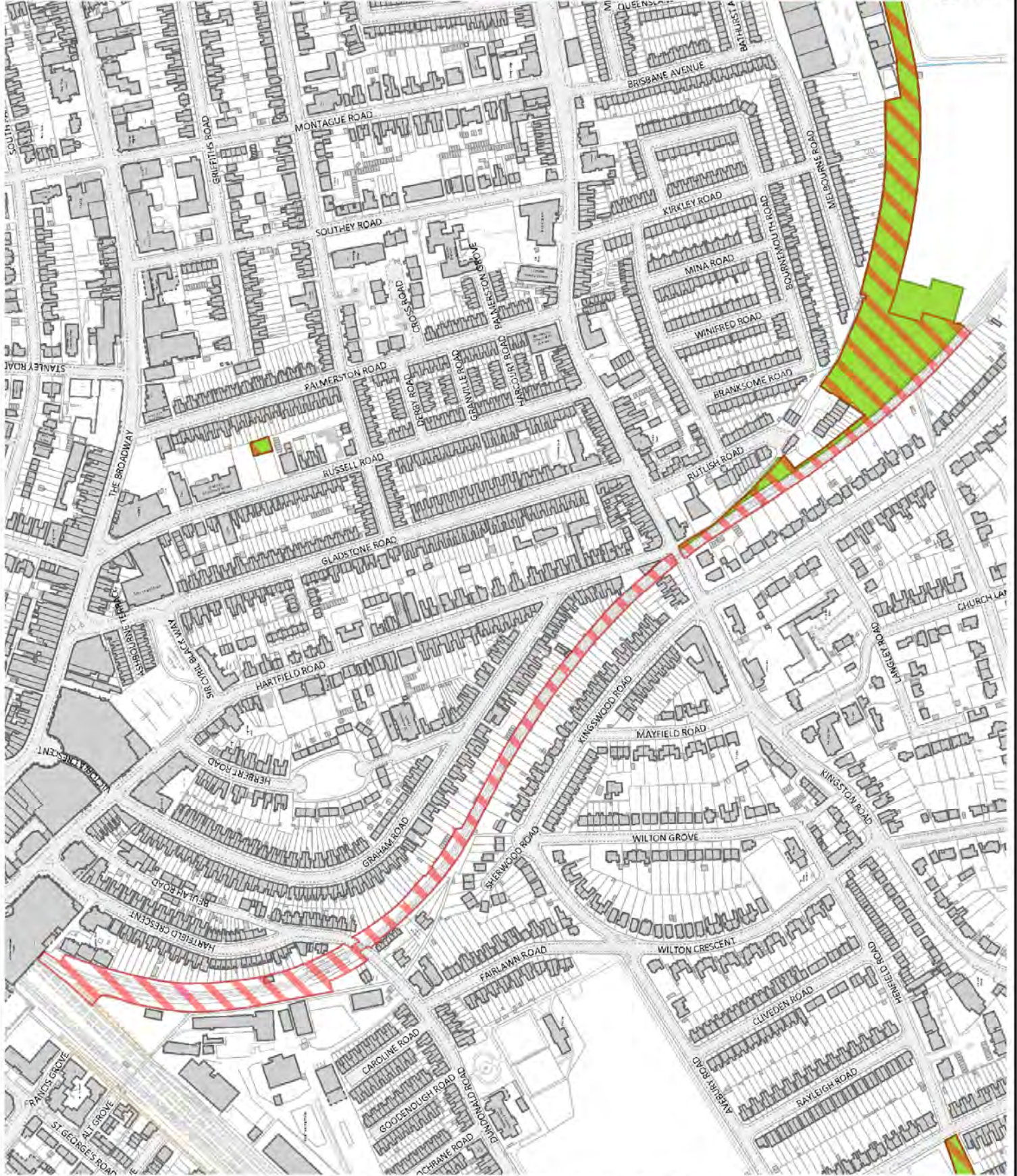
Key



Old SINC (UDP 2003)



New SINC
(LDF Proposals 2012)

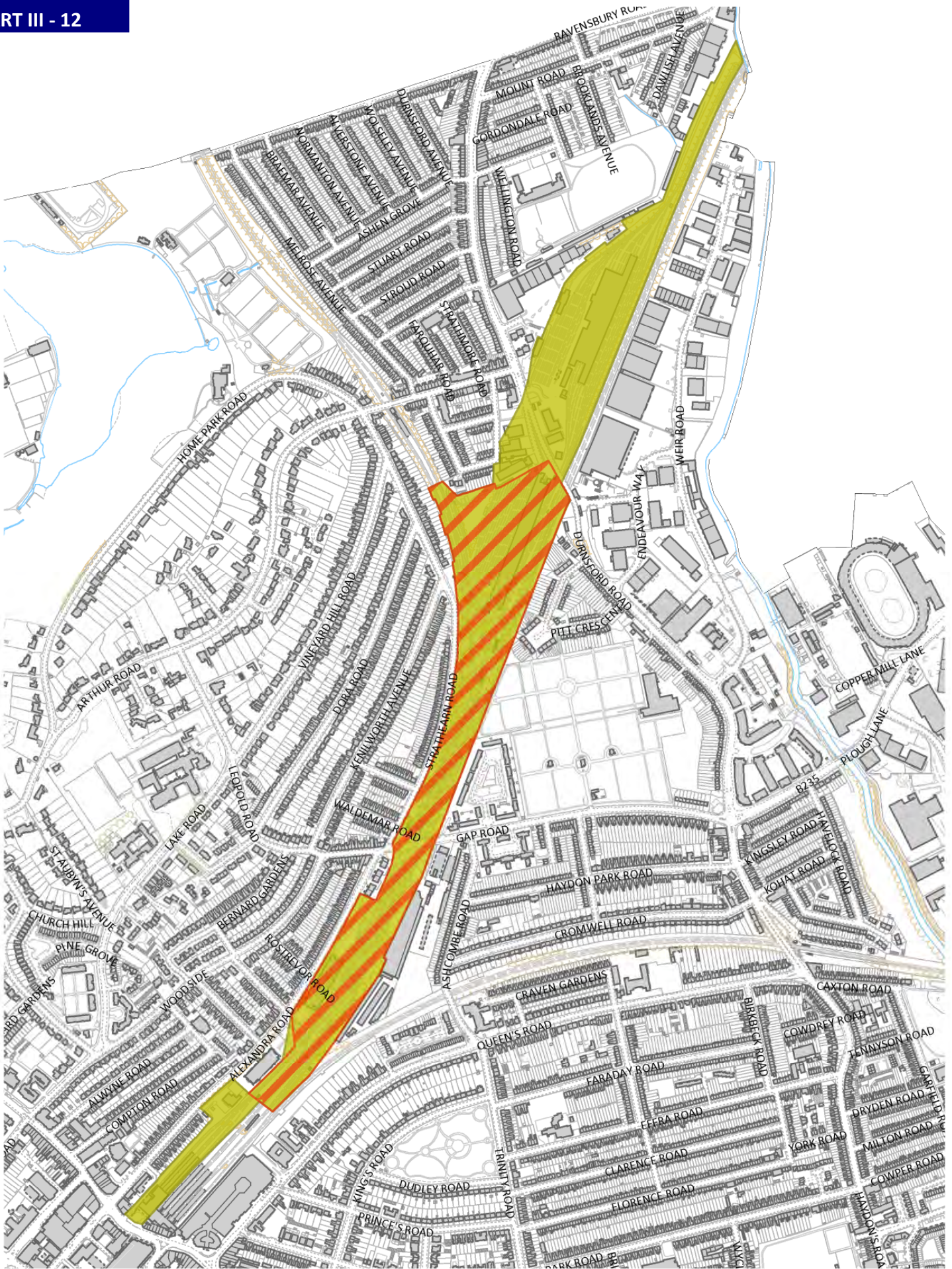


London Borough of Merton
Merton Civic Centre, 100 London Road,
Morden Surrey SM4 5DX
Tel: 020 8543 2222

This map is based on Ordnance Survey material with the permission of Ordnance Survey on behalf of HMSO. Unauthorised reproduction infringes Crown Copyright and may lead to prosecution or civil proceedings. London Borough of Merton 100019259, 2011.


14 Appendix 9 – Safeguarded Land Adjacent the District Line

Safeguarded Land Adjacent the District Line – changes to the Safeguarded Land Adjacent the District Line (Merton’s section of the Chelsea-Hackney Line) was adopted by the Secretary of State on 30 June 2008. The adopted boundary change has required an update to the area safeguarded on the UDP 2003 maps as shown on the plan overleaf.



Crown Copyright. All rights reserved. London Borough of Merton 100019259. 2011.

January 2012
LDF Proposal Map
Safeguarded land adjoining
the District Line

- Key**
-  Old Safeguarded Land Adjoining District Line UDP 2003
 -  New Safeguarded Land Adjoining District Line LDF Proposals 2012

