

January 2012

LDF Proposal Map Shopping Frontages MORDEN



Key

-  Primary Shopping Area LDF Proposals 2012
-  Wimbledon Central Shopping Frontage LDF Proposals 2012
-  Primary Shopping Frontage LDF Proposals 2012
-  Secondary Shopping Frontage LDF Proposals 2012
-  New Centre Boundary LDF Proposals 2012

London Borough of Merton
Merton Civic Centre, 100 London Road,
Morden Surrey SM4 5DX
Tel: 020 8543 2222

This map is based on Ordnance Survey material with the permission of Ordnance Survey on behalf of HMSO. Unauthorised reproduction infringes Crown Copyright and may lead to prosecution or civil proceedings. London Borough of Merton 100019259, 2011.

January 2012
LDF Proposal Map
Shopping Frontages
MOTSPUR PARK



Key

- Primary Shopping Area LDF Proposals 2012
- Wimbledon Central Shopping Frontage LDF Proposals 2012
- Primary Shopping Frontage LDF Proposals 2012
- Secondary Shopping Frontage LDF Proposals 2012
- New Centre Boundary LDF Proposals 2012

London Borough of Merton
 Merton Civic Centre, 100 London Road,
 Morden Surrey SM4 5DX
 Tel: 020 8543 2222








This map is based on Ordnance Survey material with the permission of Ordnance Survey on behalf of HMSO. Unauthorised reproduction infringes Crown Copyright and may lead to prosecution or civil proceedings. London Borough of Merton 100019259, 2011.

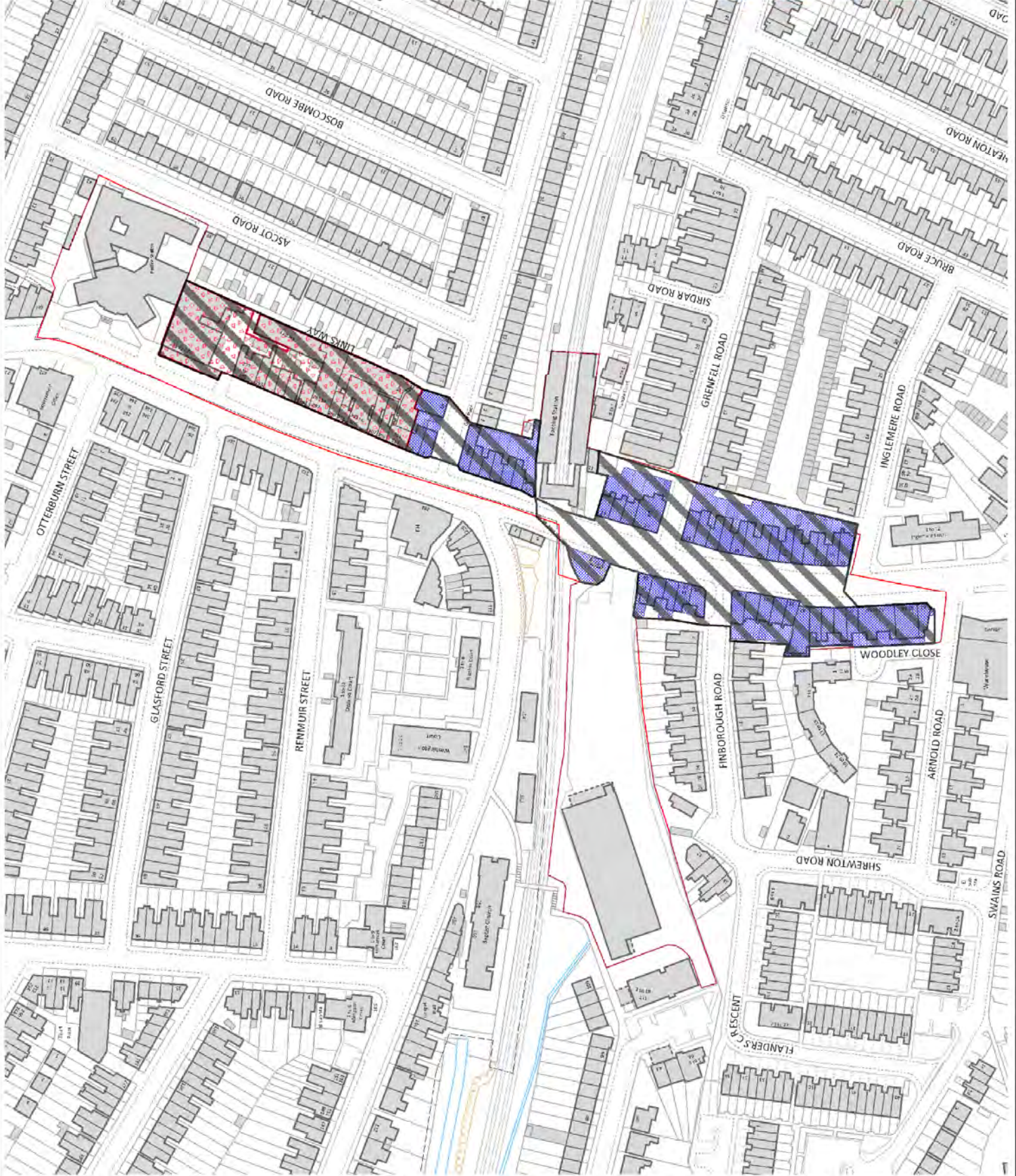
January 2012
LDF Proposal Map
Shopping Frontages
 NORTH MITCHAM



Key

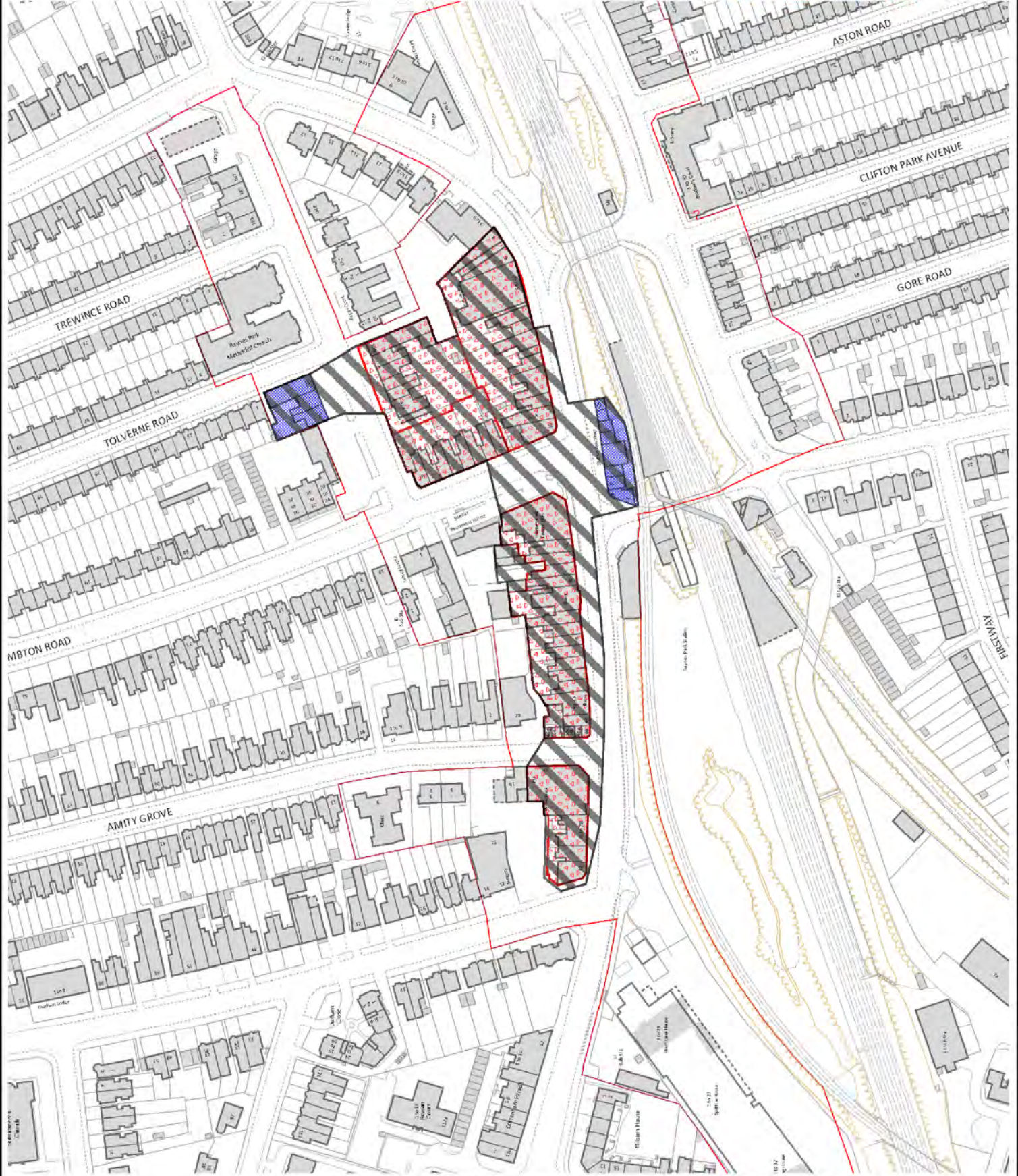
-  Primary Shopping Area LDF Proposals 2012
-  Wimbledon Central Shopping Frontage LDF Proposals 2012
-  Primary Shopping Frontage LDF Proposals 2012
-  Secondary Shopping Frontage LDF Proposals 2012
-  New Centre Boundary LDF Proposals 2012

London Borough of Merton
 Merton Civic Centre, 100 London Road,
 Morden Surrey SM4 5DX
 Tel: 020 8543 2222








This map is based on Ordnance Survey material with the permission of Ordnance Survey on behalf of HMSO. Unauthorised reproduction infringes Crown Copyright and may lead to prosecution or civil proceedings. London Borough of Merton 100019259, 2011.

January 2012
LDF Proposal Map
Shopping Frontages
RAYNES PARK



Key

-  Primary Shopping Area LDF Proposals 2012
-  Wimbleton Central Shopping Frontage LDF Proposals 2012
-  Primary Shopping Frontage LDF Proposals 2012
-  Secondary Shopping Frontage LDF Proposals 2012
-  New Centre Boundary LDF Proposals 2012






London Borough of Merton
 Merton Civic Centre, 100 London Road,
 Morden Surrey SM4 5DX
 Tel: 020 8543 2222

This map is based on Ordnance Survey material with the permission of Ordnance Survey on behalf of HMSO. Unauthorised reproduction infringes Crown Copyright and may lead to prosecution or civil proceedings. London Borough of Merton 100019259, 2011.

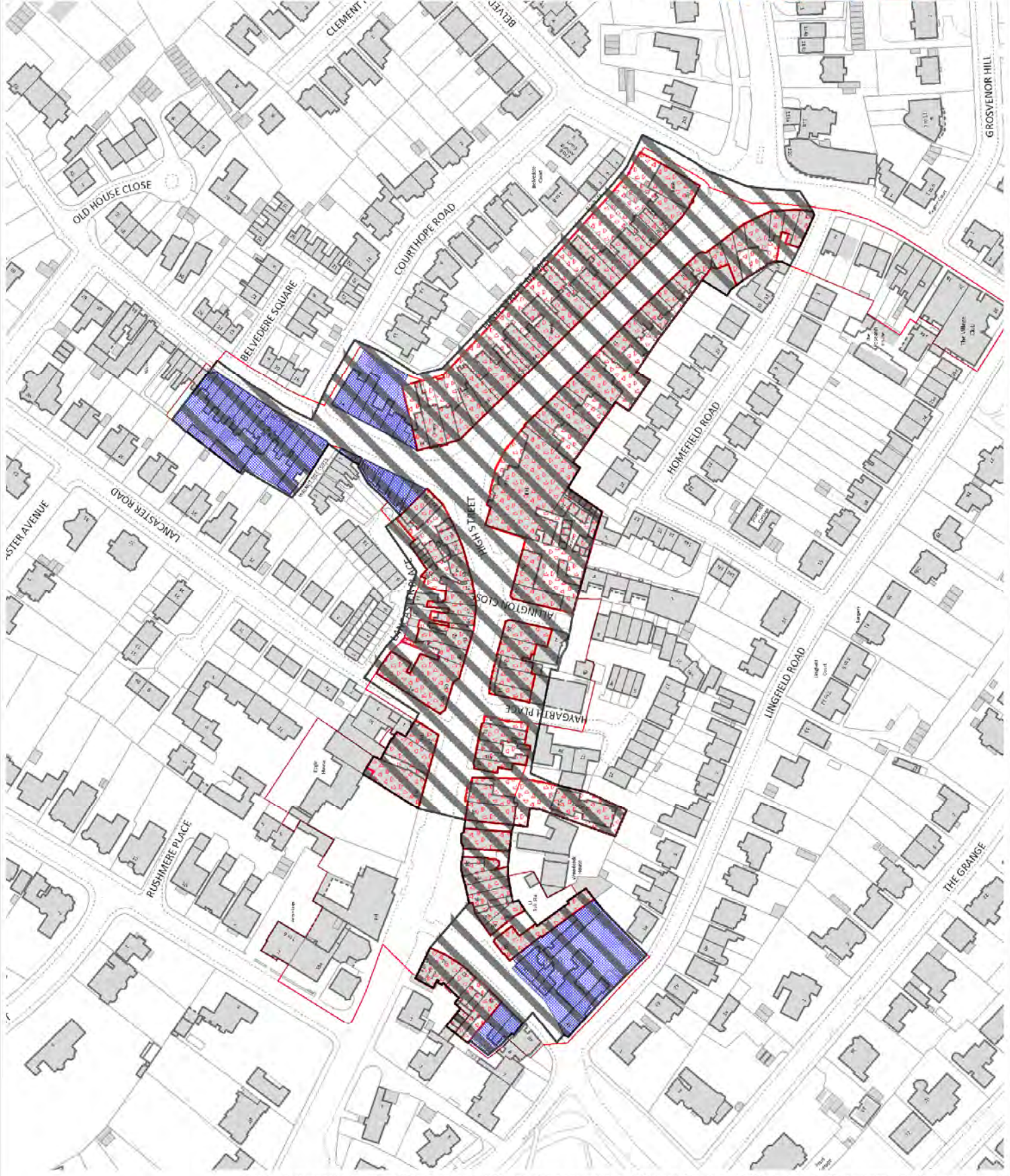
January 2012
LDF Proposal Map
Shopping Frontages
WIMBLEDON VILLAGE



Key

-  Primary Shopping Area LDF Proposals 2012
-  Wimbledon Central Shopping Frontage LDF Proposals 2012
-  Primary Shopping Frontage LDF Proposals 2012
-  Secondary Shopping Frontage LDF Proposals 2012
-  New Centre Boundary LDF Proposals 2012

London Borough of Merton
 Merton Civic Centre, 100 London Road,
 Morden Surrey SM4 5DX
 Tel: 020 8543 2222



This map is based on Ordnance Survey material with the permission of Ordnance Survey on behalf of HMSO. Unauthorised reproduction infringes Crown Copyright and may lead to prosecution or civil proceedings. London Borough of Merton 100019259, 2011.

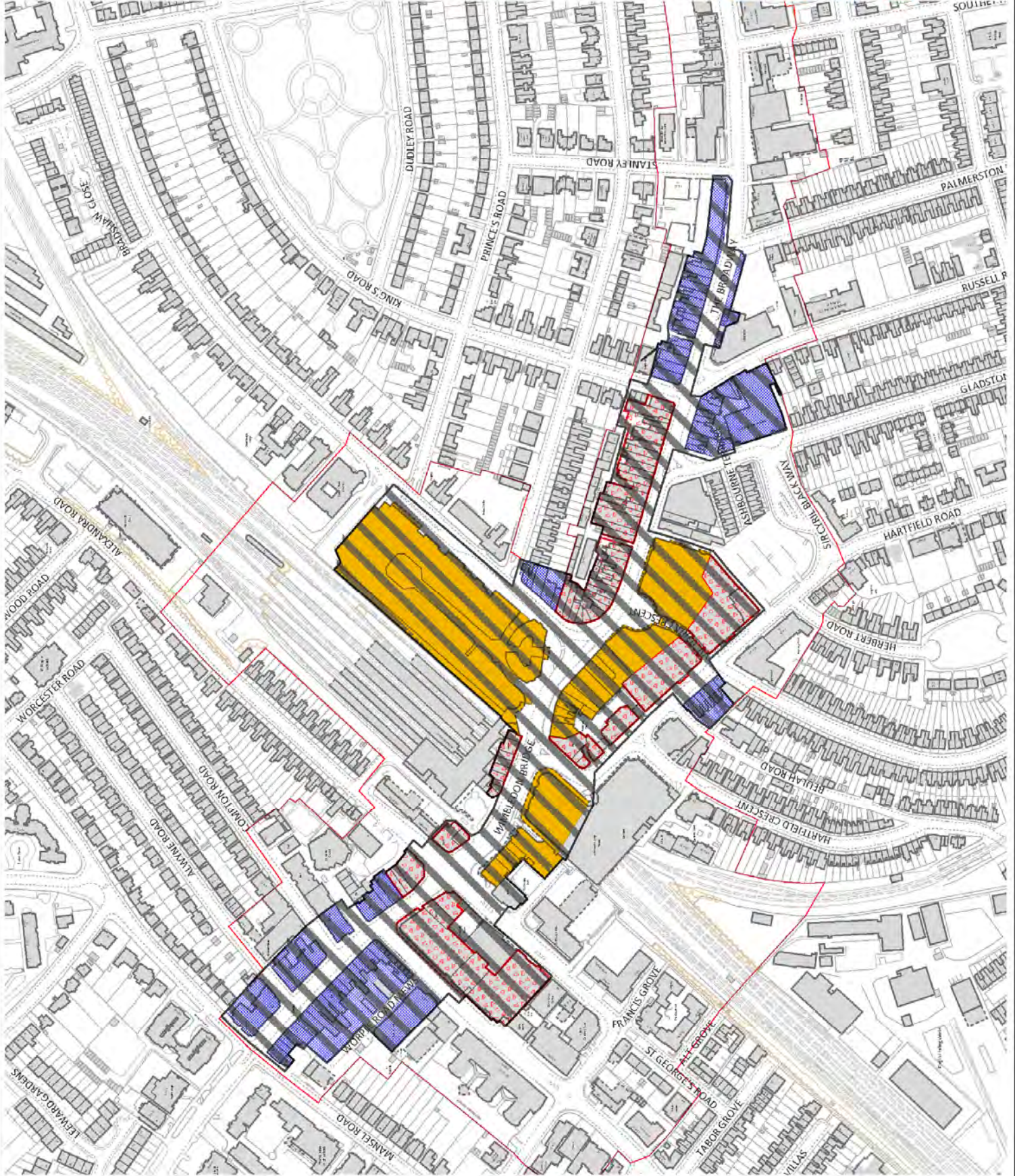
January 2012
LDF Proposal Map
Shopping Frontages
WIMBLEDON



Key

- Primary Shopping Area LDF Proposals 2012
- Wimbledon Central Shopping Frontage LDF Proposals 2012
- Primary Shopping Frontage LDF Proposals 2012
- Secondary Shopping Frontage LDF Proposals 2012
- New Centre Boundary LDF Proposals 2012

London Borough of Merton
 Merton Civic Centre, 100 London Road,
 Morden Surrey SM4 5DX
 Tel: 020 8543 2222



This map is based on Ordnance Survey material with the permission of Ordnance Survey on behalf of HMSO. Unauthorised reproduction infringes Crown Copyright and may lead to prosecution or civil proceedings. London Borough of Merton 100019259, 2011.

10 Appendix 5 – Open Space

For open spaces, Merton's Proposals Map 2003 does not have any names or reference details to what each open space is called. In addition, the Proposals Map 2003 only shows open spaces of 4ha or over, with a list of smaller open spaces in Secheudl 1 at the back of Merton's UDP 2003.

The Preferred Proposals Map 2012 will

- include all open spaces designated through policy, not just those over a certain size
- amends boundaries where development has taken place since 2003
- does not propose the deletion of any open spaces since 2003

To illustrate more than 170 open spaces clearly and concisely, the borough has been divided into a grid of 14 parts. To request a more detailed map of any of the proposed designated open spaces listed below please contact the Future Merton team by telephone on 020 8545 3837 or by e-mail at ldf@merton.gov.uk

Grid Reference	Site ID	Name
A1 and B1	M044	Wimbledon Common (including golf club)
A2	P035	All England Lawn Tennis Club
A2	M073	Aorangi Park
A2	M010	Durnsford Road Rec Grd
A2	A017	Haslemere Avenue Allotments
A2	W003	Land Along Wandle River
A2	P010	Queensmere Road Tennis Courts
A2	M065	Wimbledon Park
A2	P032	Wimbledon Park Golf Course
A2	S019	Wimbledon Park Primary School
B1	P018	Atkinson Morley's Hospital
B1	M041	Beverley Meads
B1	C001	Buddhapadipa Temple Grounds
B1	M045	Cannizaro Park
B1	M013	Cottenham Park
B1	A010	Cottenham Park Allotments
B1	M043	Crooked Billet Open Space
B1	M042	Drax Playing Fields
B1	M022	Holland Gardens Open Space
B1	S002	Kings College School Playing Field
B1	P019	Oberon Playing Fields
B1	P017	Royal Wimbledon Golf Club
B1	P009	West Side Lawn Tennis Club
B2	M006	Dundonald Recreation Ground
B2	A016	Durnsford Road "B" Allotments
B2	A007	Effra Road Allotments
B2	C006	Gap Road (Wimbledon) Cemetery
B2	M063	Garfield Road Rec Grd
B2	P031	Garfield School
B2	M011	Haydons Rd Rec Grd
B2	S035	Holy Trinity Primary School
B2	M036	Margin Drive Green Open Space
B2	S017	Merton Abbey School
B2	P016	Merton Hall Bowling Green
B2	W006	Merton Park Green Walk
B2	M035	Nelson Gardens Open Space
B2	M038	Poplar Court Open Space
B2	S021	Priory C Of E Primary School
B2	S001	Ricards Lodge School
B2	M017	South Park Gardens
B2	C002	St Mary's Church, Wimbledon

Grid Reference	Site ID	Name
B2	P012	Wilton Grove Tennis Club
B2	S011	Wimbledon College Playing Fields
B2	S009	Wimbledon High School Sports Ground
B3	M034	All Saints Rec Grd
B3	S022	Beechholme Sch.
B3	M012	Colliers Wood Recreation Ground
B3	M067	Edenvale Play Area
B3	M002	Figges Marsh
B3	M064	Land Adjacent River Wandle
B3	M009	Lavender Park
B3	C005	London Road/Victoria Road Cemetery
B3	M015	Myrna Close Open Space
B3	M040	Oakleigh way Recreation Ground
B3	W002	Priory Wall Open Space Walk
B3	A014	Tamworth Farm Allotments
B3	M061	Tamworth Farm Rec
B3	M037	Vectis Gardens Open Space
B3	M068	Wandle Meadow Nature Park
B3	M005	Wandle Park
B4	A009	Ridge Road Allotments
C1	P021	Beverley Park Golf Range
C1	S024	Bushy Playing Fields
C1	M047	Cannon Hill Common
C1	A012	Canon Hill Common Allotments
C1	P020	Civil Service Sports Ground
C1	P003	Emmanuel School Playing Fields
C1	S027	Kings College School Sports Ground
C1	P006	London Electricity Sports Ground (LESSA)
C1	P005	Malden Golf Course
C1	P023	Messines
C1	P007	Playing Field Wimbledon College
C1	P022	Prince Georges Fields
C1	S008	Raynes Park High School
C1	P002	Raynes Park Playing Fields
C1	M046	Raynes Park Sports Ground
C1	P014	Raynes Park, Lawn Tennis Club
C1	S026	St Catherines School
C1	P004	Sun Alliance Sports Ground
C1	P034	The David Lloyd Club
C1	P015	West Wimbledon Bowling Club
C1	S023	Wimbledon College (Prep School) Sports Ground
C2	M062	Abbey Recreation Ground
C2	S007	Abbotsbury School
C2	M019	Cherrywood Open Space
C2	M027	Church Lane Playing Fields
C2	P026	Cranleigh Lawn Tennis Club
C2	F001	Deen City Farm
C2	A008	Hillcross Avenue Allotments
C2	S010	Hillcross Middle School
C2	M016	John Innes Park
C2	M052	John Innes Recreation Ground
C2	M072	Joseph Hood Recreation Ground
C2	M024	Kendor Gardens
C2	W005	Land Adjacent River Wandle
C2	A002	Martin Way Allotments
C2	A011	Martin Way Allotments
C2	M001	Morden Hall Park

Grid Reference	Site ID	Name	
	C2	P025	Morden Playing Fields
	C2	M051	Mostyn Gardens
	C2	P027	Nursery Road Playing Fields
	C2	A015	Phipps Bridge Allotments
	C2	S030	Poplar School
	C2	S031	Rutlish High School
	C2	P011	Southey Bowling Club
	C2	M069	St Mary Gleblands
	C2	P008	The Old Rutlishians Sports Club
	C2	A005	Thurleston Avenue Allotments
	C2	S005	Wimbledon Chase Middle School
	C3	S018	Benedict Primary School
	C3	S012	Bond Primary School
	C3	M020	Brenley
	C3	M018	Cherry Tree Estate Open Space
	C3	M007	Cranmer Green
	C3	S006	Cranmer School
	C3	M054	Cricket Green
	C3	S014	Cricket Green School
	C3	M029	Deer Park Gardens
	C3	A003	Eastfields Road Allotments
	C3	S033	Eastfields School
	C3	A006	Eveline Road Allotments
	C3	S013	Haslemere School
	C3	M030	Lewis Road Rec. Ground
	C3	S037	Liberty M/School
	C3	M004	London Road Playing Fields
	C3	P029	Lonesome F/S
	C3	M032	Miles Road Open Space
	C3	C008	Mitcham Parish Church
	C3	M057	News of the World Sports Ground (now known as Mitcham Sports Ground)
	C3	M055	Police Green Cricket Green
	C3	M053	Ravensbury Park
	C3	M039	Rock Terrace Rec Grd
	C3	S036	St Thomas Of Canterbury RC Primary School
	C3	M058	The Canons
	C3	M003	Three Kings Piece Open Space
	C3	M033	Upper Green (also known as Fair Green)
	C3	M025	Vestry Hall Green (also known as Lower Green)
	C3	M071	Watermeads o/s
	C3	A001	Western Road Allotments
C3, C4, D3 and			
	D4	M056	Mitcham Common, including golf course
	C4	S015	Alfred Mizen School
	C4	M014	Donnelly Green o/s
	C4	M060	Long Bolstead Rec. Gnd.
	C4	M021	Lyndhurst Rec. Gd.
	C4	P001	National Westminster (Natwest) sports ground
	C4	A004	New Barnes Avenue Allotments
	C4	M059	Pollards Hill O/S
	C4	M070	Robinhood Close Open Space
	C4	M026	Rowan Road Rec
	C4	S034	Rowans School
	C4	M023	Sherwood Park Road o/s
	C4	S020	Stanford Primary School
	C4	C004	Streatham Park Cemetery
	C4	S032	Tamworth Manor School

Grid Reference	Site ID	Name
C4	P030	Westminster City School Playing Fields
D1	P024	Archbishop Tenison's Sports ground and surrounds
D1	A013	Arthur Road allotments
D1	M028	Lynmouth Gardens
D1	C003	Merton & Sutton Joint Cemetery and surrounds
D1	C007	Morden Cemetery and surrounds
D1	P033	Morden Sports Ground
D1	M048	Sir Joseph Hood Memorial Playing fields and surrounds
D1	S025	St John Fisher School
D2	W001	George Hill O/S and Pyl Brook Nature Reserve
D2	S029	Hatfield Primary School
D2	M049	King Georges Field
D2	S016	Malmesbury School
D2	S003	Merton College Playing Fields
D2	S028	Morden Farm Middle School
D2	M050	Morden Park and surrounds
D2	P013	Morden Primary School
D2	M066	Morden Recreation Ground
D3	S004	Bishopsford Community School
D3	P028	Imperial club sports ground
D3	M008	Moreton Green
D3	M031	Moreton Green
D3	W004	River Wandle riverside walk (also known as Bennetts Hole)
D3	S038	St Teresas Primary School



January 2012
LDF Proposal Map
Open Space
 WIMBLEDON COMMON



Key

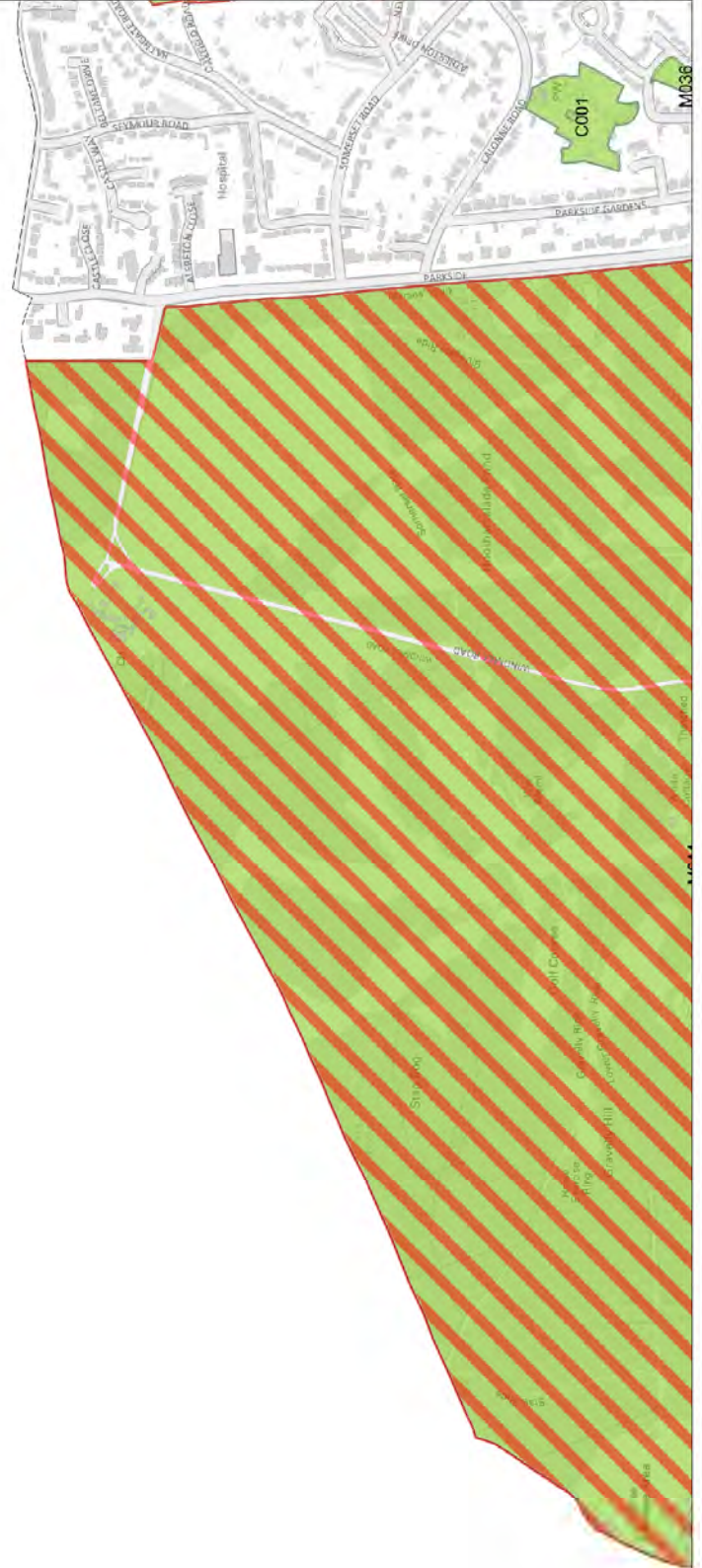


Old Open Space
 UDP 2003



New Open Space
 LDF Proposals 2012

London Borough of Merton
 Merton Civic Centre, 100 London Road,
 Morden Surrey SM4 5DX
 Tel: 020 8543 2222





January 2012

LDf Proposal Map Open Space

WIMBLEDON PARK



Key

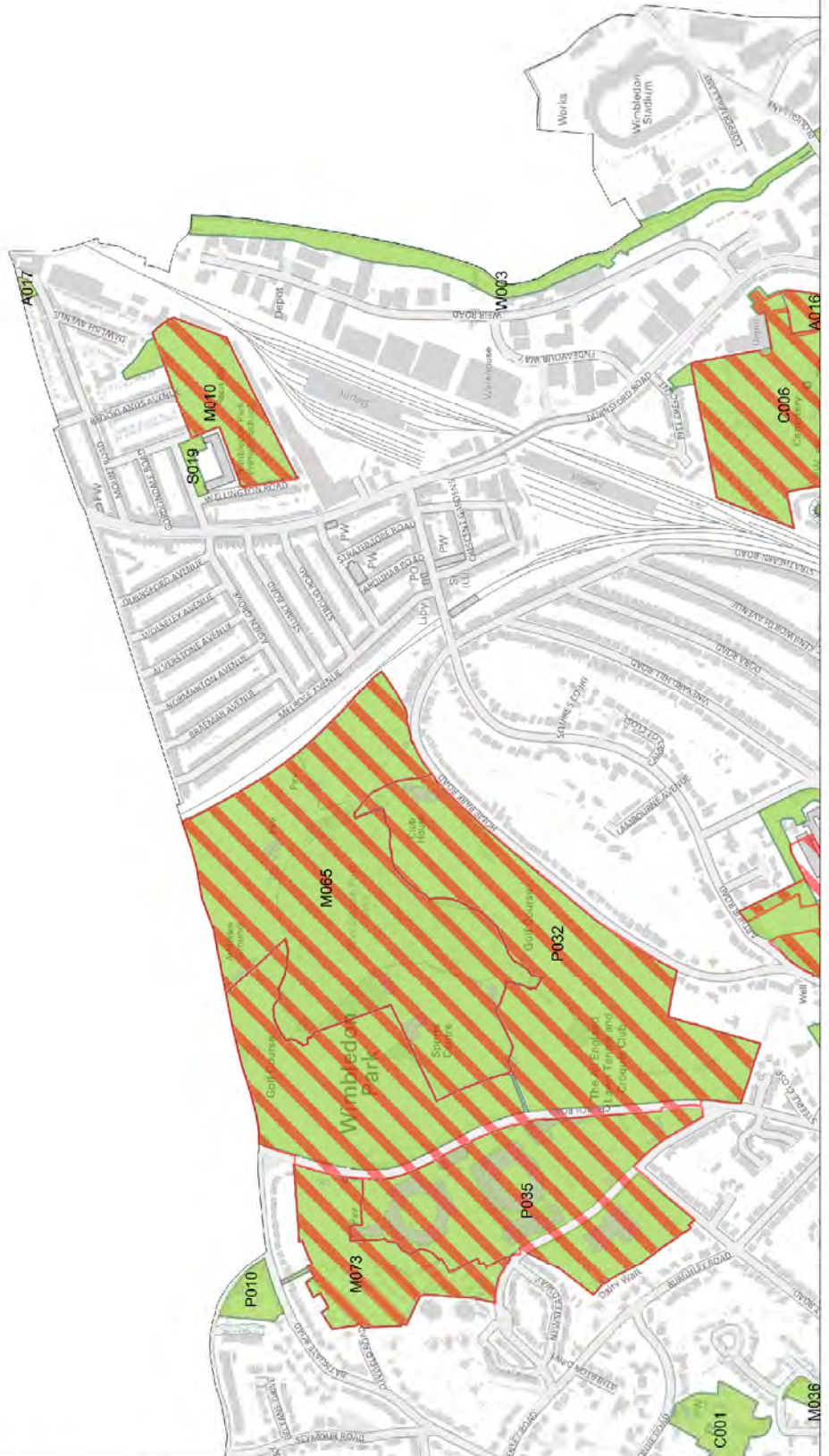


Old Open Space
UDP 2003



New Open Space
LDF Proposals 2012

London Borough of Merton
Merton Civic Centre, 100 London Road,
Morden Surrey SM4 5DX
Tel: 020 8543 2222



This map is based on Ordnance Survey material with the permission of Ordnance Survey on behalf of HMSO. Unauthorised reproduction infringes Crown Copyright and may lead to prosecution or civil proceedings. London Borough of Merton 100019259, 2011.

January 2012
LDF Proposal Map
Open Space

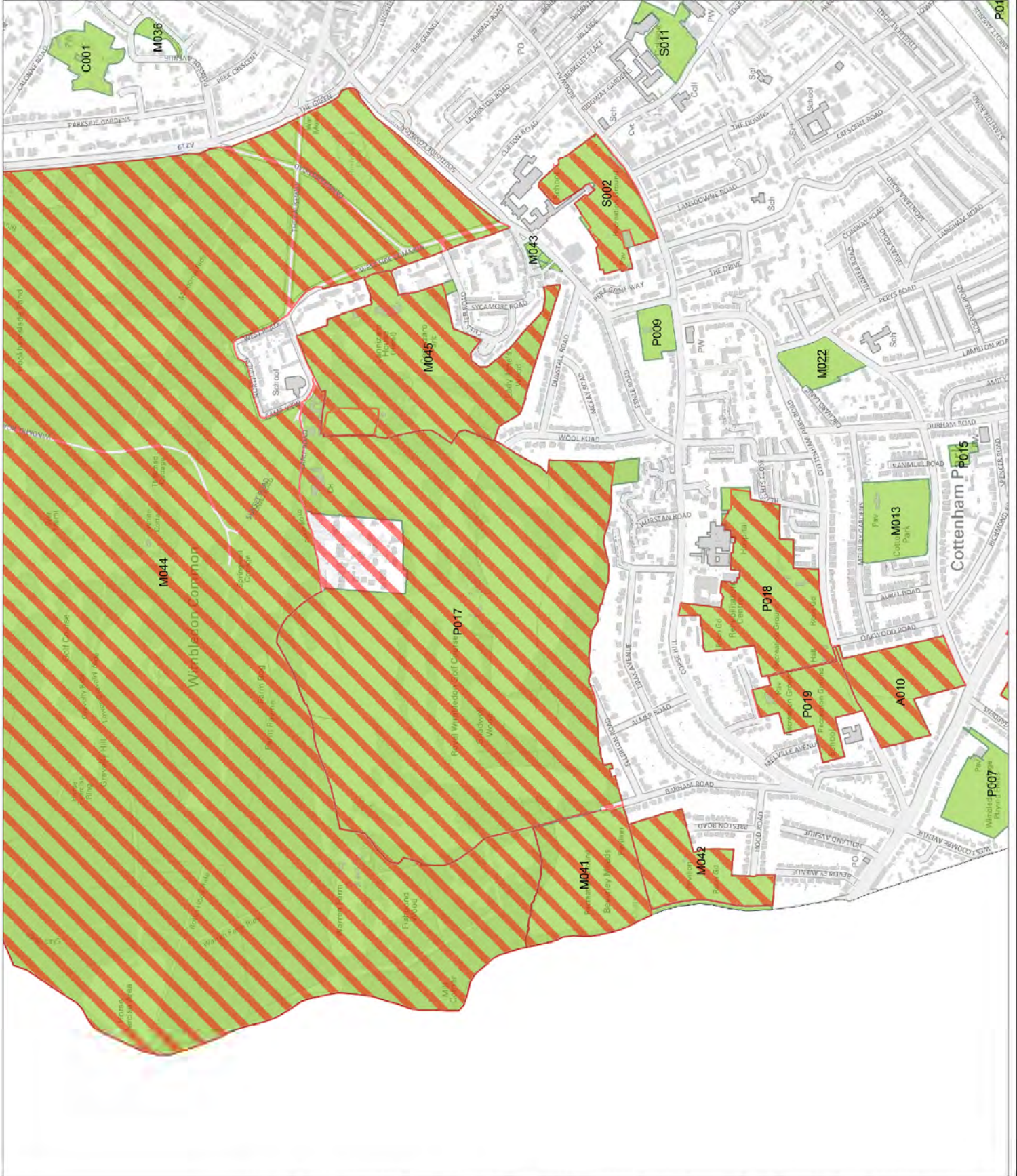
LOWER WIMBLEDON
 COMMON



Key

- Old Open Space
UDP 2003
- New Open Space
LDF Proposals 2012

London Borough of Merton
 Merton Civic Centre, 100 London Road,
 Morden Surrey SM4 5DX
 Tel: 020 8543 2222



January 2012

LDF Proposal Map Open Space

WIMBLEDON



Key



Old Open Space
UDP 2003



New Open Space
LDF Proposals 2012

London Borough of Merton
Merton Civic Centre, 100 London Road,
Morden Surrey SM4 5DX
Tel: 020 8543 2222





January 2012

LDF Proposal Map Open Space TOOTING/NORBURY



Key




Old Open Space
UDP 2003



New Open Space
LDF Proposals 2012

London Borough of Merton
Merton Civic Centre, 100 London Road,
Morden Surrey SM4 5DX
Tel: 020 8543 2222



This map is based on Ordnance Survey material with the permission of Ordnance Survey on behalf of HMSO. Unauthorised reproduction infringes Crown Copyright and may lead to prosecution or civil proceedings. London Borough of Merton 100019259, 2011.

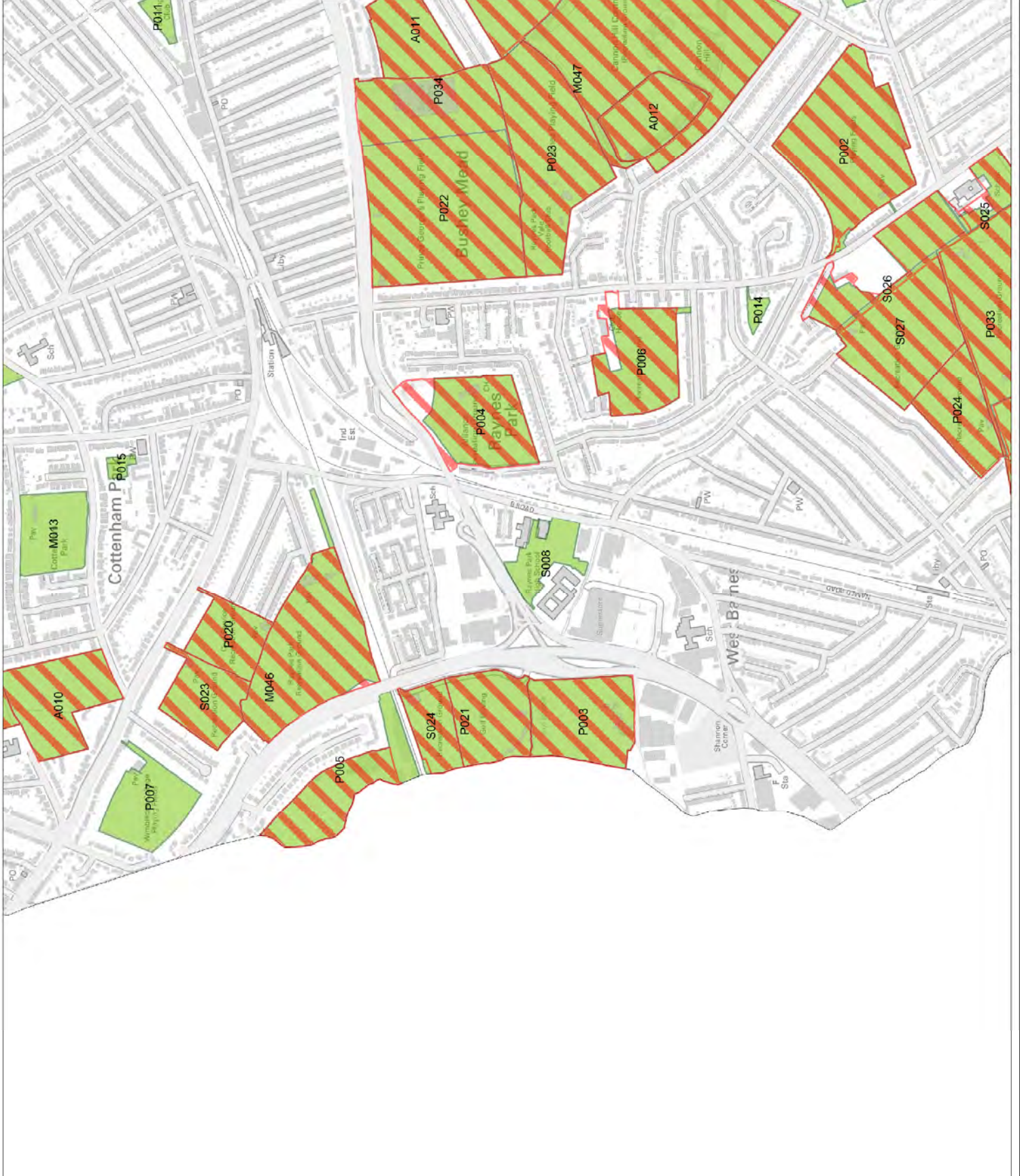
January 2012
LDF Proposal Map
Open Space
 NEW MALDEN



Key

- Old Open Space
UDP 2003
- New Open Space
LDF Proposals 2012

London Borough of Merton
 Merton Civic Centre, 100 London Road,
 Morden Surrey SM4 5DX
 Tel: 020 8543 2222





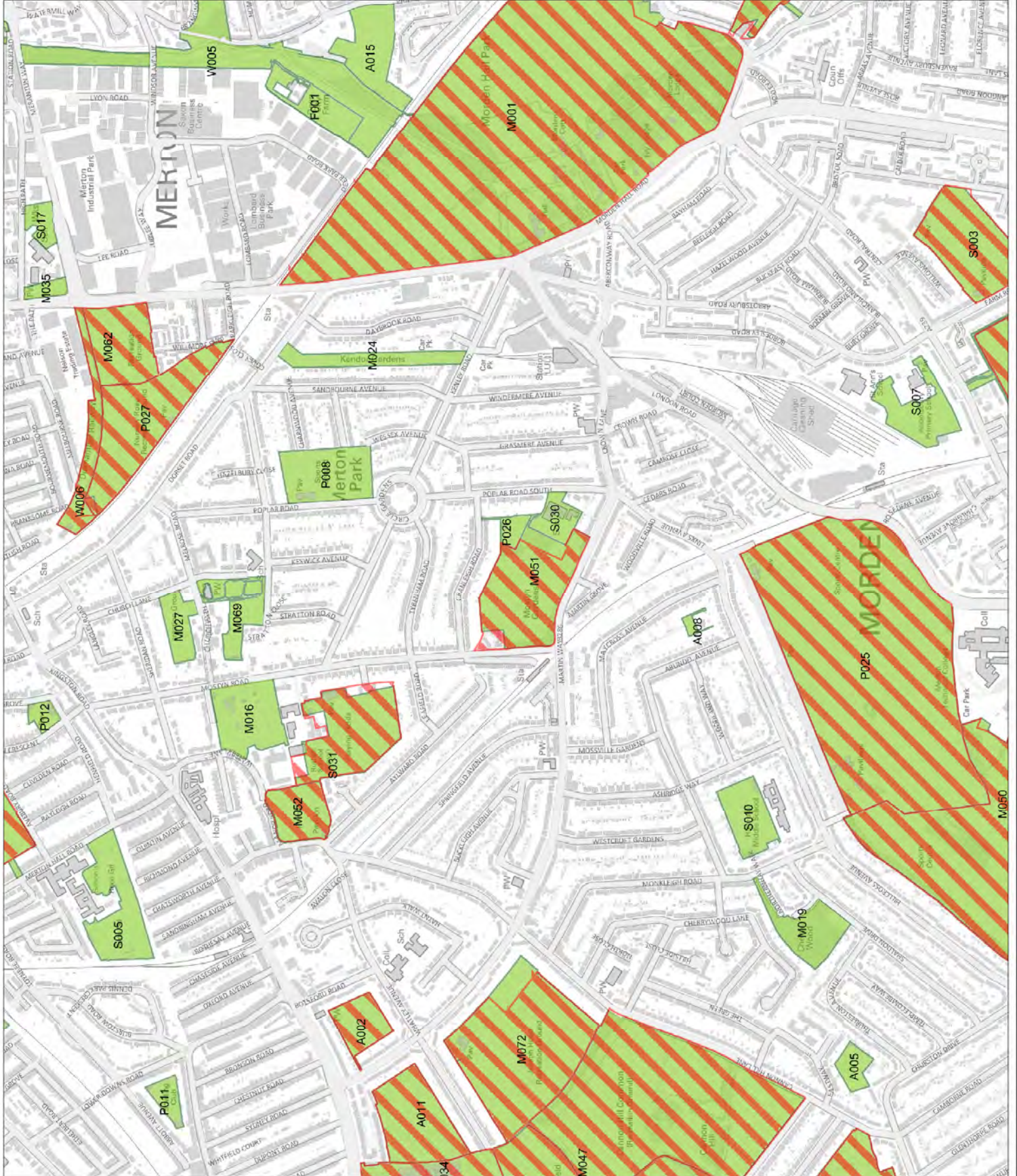
January 2012
LDF Proposal Map
Open Space
MORDEN



Key

- Old Open Space
UDP 2003
- New Open Space
LDF Proposals 2012

London Borough of Merton
 Merton Civic Centre, 100 London Road,
 Morden Surrey SM4 5DX
 Tel: 020 8543 2222



This map is based on Ordnance Survey material with the permission of Ordnance Survey on behalf of HMSO. Unauthorised reproduction infringes Crown Copyright and may lead to prosecution or civil proceedings. London Borough of Merton 100019259, 2011.



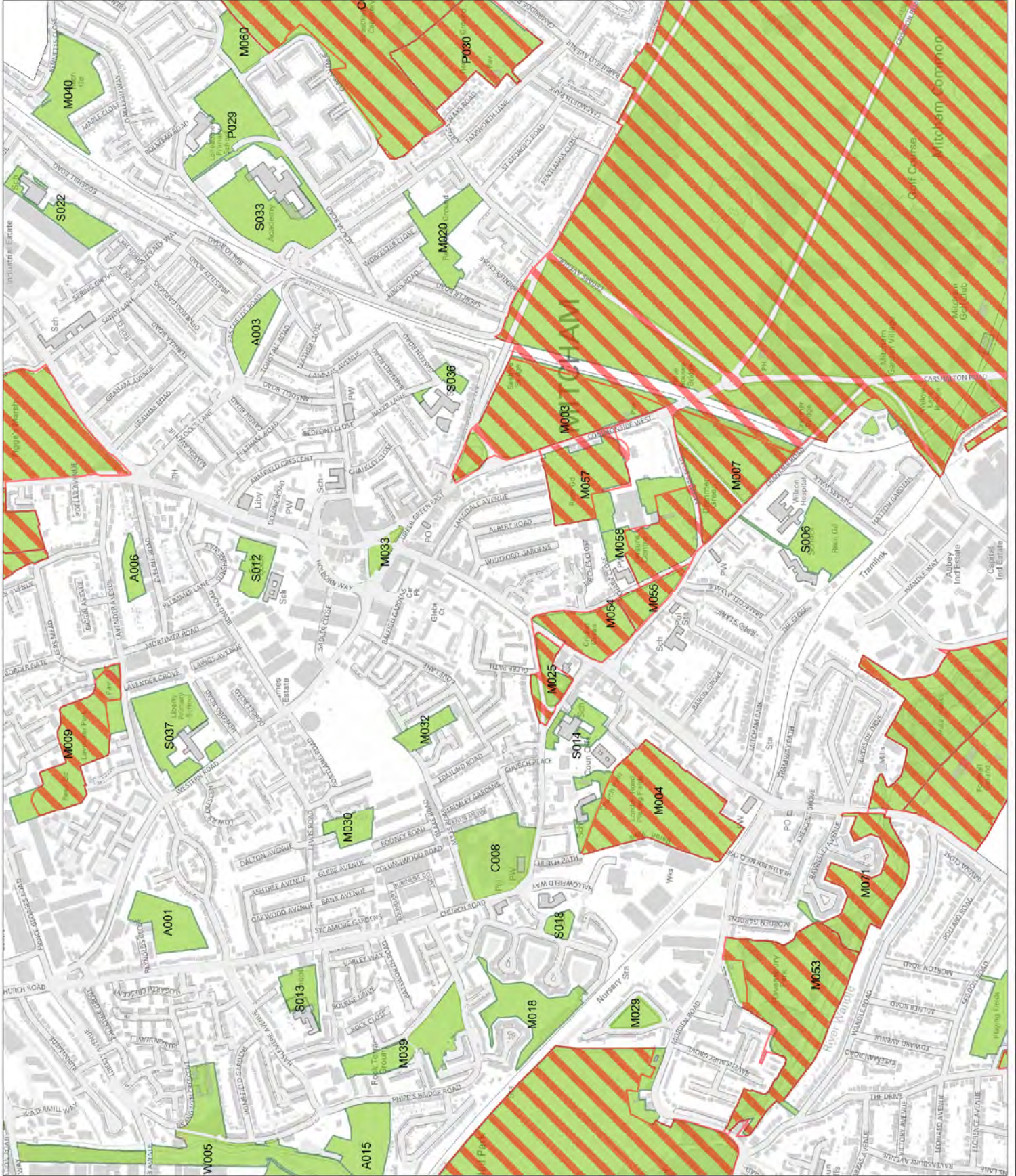
January 2012
LDF Proposal Map
Open Space
 MITCHAM



Key

-  Old Open Space
UDP 2003
-  New Open Space
LDF Proposals 2012

London Borough of Merton
 Merton Civic Centre, 100 London Road,
 Morden Surrey SM4 5DX
 Tel: 020 8543 2222



This map is based on Ordnance Survey material with the permission of Ordnance Survey on behalf of HMSO. Unauthorised reproduction infringes Crown Copyright and may lead to prosecution or civil proceedings. London Borough of Merton 100019259, 2011.

January 2012
LDF Proposal Map
Open Space
POLLARDS HILL



Key

- Old Open Space
UDP 2003
- New Open Space
LDF Proposals 2012

London Borough of Merton
 Merton Civic Centre, 100 London Road,
 Morden Surrey SM4 5DX
 Tel: 020 8543 2222



This map is based on Ordnance Survey material with the permission of Ordnance Survey on behalf of HMSO. Unauthorised reproduction infringes Crown Copyright and may lead to prosecution or civil proceedings. London Borough of Merton 100019259, 2011.

January 2012
LDF Proposal Map
Open Space
LOWER MORDEN



Key



Old Open Space
 UDP 2003



New Open Space
 LDF Proposals 2012



January 2012
LDF Proposal Map
Open Space
 WILLOW LANE



Key

-  Old Open Space
UDP 2003
-  New Open Space
LDF Proposals 2012



January 2012
LDF Proposal Map
Open Space
 MITCHAM COMMON EAST



Key

-  Old Open Space
UDP 2003
-  New Open Space
LDF Proposals 2012

London Borough of Merton
 Merton Civic Centre, 100 London Road,
 Morden Surrey SM4 5DX
 Tel: 020 8543 2222

11 Appendix 6 - Local Nature Reserves

Modifications:

All of the Local Nature Reserves designated on Merton's Proposals Map 2003 are proposed for retention.

It is proposed to designate Derwent Floodwash as an additional Local Nature Reserve.

ID	Name
?	Derwent Floodwash (Proposed Designation)