


FOR FURTHER DETAILS PLEASE REFER TO DWG NO Z36-24-11

PROPOSED RAISED SPEED TABLE WITH A MAX HEIGHT OF 100mm. TO BE FINISHED IN BLACKTOP (TARMAC) WITH RAMPS IN GRANITE SETTS

PROPOSED RAISED SPEED TABLE WITH A MAX HEIGHT OF 100mm. TO BE FINISHED IN BLACKTOP (TARMAC) WITH RAMPS IN GRANITE SETTS








 PROPOSED REFLECTORISED SIGN ON NEW POST

PROPOSED RAISED SPEED TABLE WITH A MAX HEIGHT OF 100mm. TO BE FINISHED IN BLACKTOP (TARMAC) WITH RAMPS IN GRANITE SETTS

PROPOSED RAISED SPEED TABLE WITH A MAX HEIGHT OF 100mm. TO BE FINISHED IN BLACKTOP (TARMAC) WITH RAMPS IN GRANITE SETTS


 Humps for 670 yards


 Humps for 670 yards

-  PERMIT HOLDER BAY
-  RESIDENT PERMIT HOLDER BAY ONLY
-  PAY & DISPLAY ONLY BAY
-  SHARED USE BAY
-  CROSSOVERS
-  LAMP COLUMN

Reproduced from/based upon the Ordnance Survey's 1:1250 maps with the permission of the Controller of H.M.S.O., Crown Copyright Reserved. Unauthorised reproduction infringes Crown copyright and may lead to prosecution or civil proceedings. London Borough of Merton 100019259 2010

