












KEY

-  Crossovers
-  Illegal Crossovers in use (dropped kerb required)
-  Permit Holder Bay
-  Resident Permit Holder Bay
-  Pay & Display Shared Bay
-  Pay & Display Bay Only
-  Blue Badge Holders Only
- LC  Lamp Column
-  CPZ Boundary
-  Single Yellow Line
-  Double Yellow Line

SCALE : 1:200

Notes
Do not scale from this drawing

Rev.	Revisions	Drawn	Sig.	Date	Chkd.	Sig.	Date	App.	Sig.	Date



TRAFFIC & HIGHWAYS

Reproduced from/based upon the Ordnance Survey's 1:250 maps with the permission of the Controller of H.M.S.O., Crown Copyright Reserved. Unauthorised reproduction infringes Crown copyright © and may lead to prosecution or civil proceedings. London Borough of Merton 100019259 2016

Drawn by SC	Sig.	Date NOV 16
Checked by	Sig.	Date
Approved by	Sig.	Date

PROJECT	WAITING RESTRICTIONS
TITLE	CALONNE ROAD



Drawing No.	Z27-001-09
Revision	-
Classification	DRAFT
Scale	1:200