



Notes  
Do not scale from this drawing

| Rev | Revisions | Drawn | Sig. | Date | Chk'd | Sig. | Date | App. | Sig. | Date |
|-----|-----------|-------|------|------|-------|------|------|------|------|------|
|     |           |       |      |      |       |      |      |      |      |      |
|     |           |       |      |      |       |      |      |      |      |      |
|     |           |       |      |      |       |      |      |      |      |      |
|     |           |       |      |      |       |      |      |      |      |      |



  
**Sustainable Communities**  
 environment & regeneration


  
**TRAFFIC & HIGHWAYS**

Reproduced from/based upon the Ordnance Survey's 1:1250 maps with the permission of the Controller and reproduction in any form without the express written permission of the Controller. © and may lead to prosecution or civil proceedings. © and may be used in any form without the express written permission of Merton (020312529) 2016

|             |      |        |
|-------------|------|--------|
| Drawn by    | Sig. | Date   |
| Checked by  | Sig. | NOV 16 |
| Approved by | Sig. | Date   |

**PROJECT**  
 WAITING RESTRICTIONS  
**TITLE**  
 CANNON HILL LANE JCT  
 GRAND DRIVE


  
**merton**  
 Merton Civic Centre  
 London Road  
 Morden, Surrey  
 SM4 5DX  
 www.merton.gov.uk

|                |            |
|----------------|------------|
| Drawing No.    | ZZ7-001-03 |
| Revision       | -          |
| Classification | DRAFT      |
| Scale          | 1:500      |