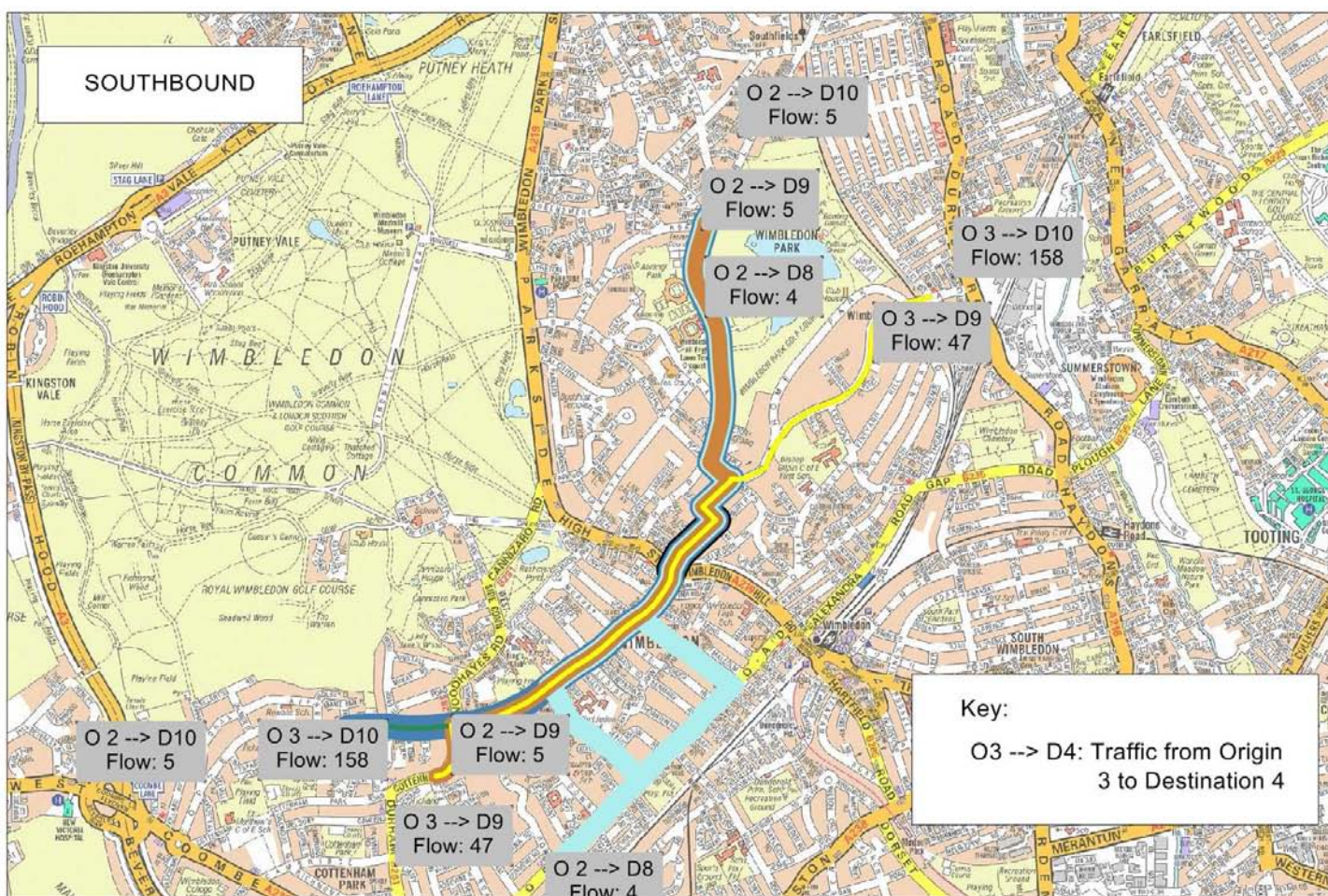
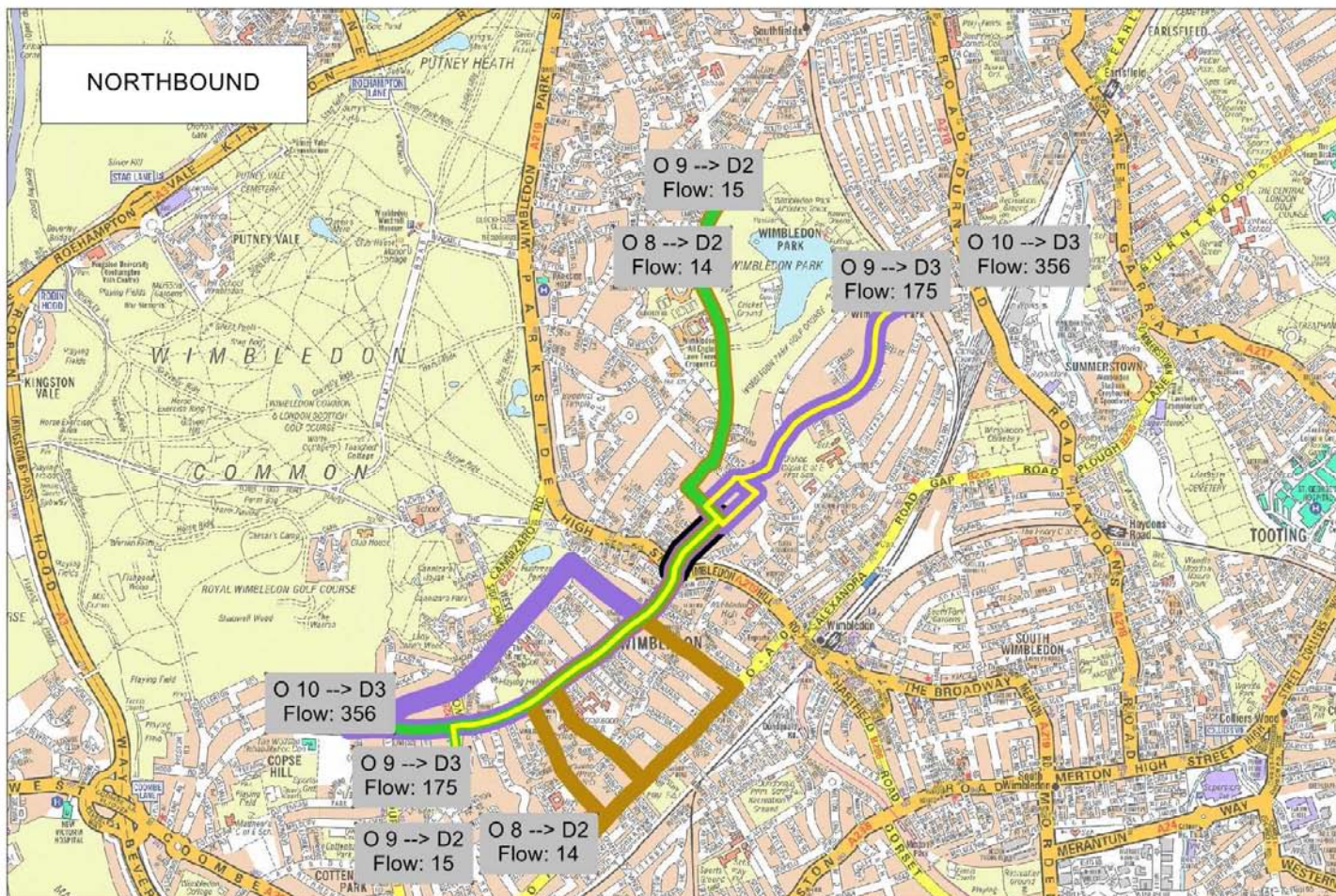


# Appendix F

## Link Analysis - Through Routes

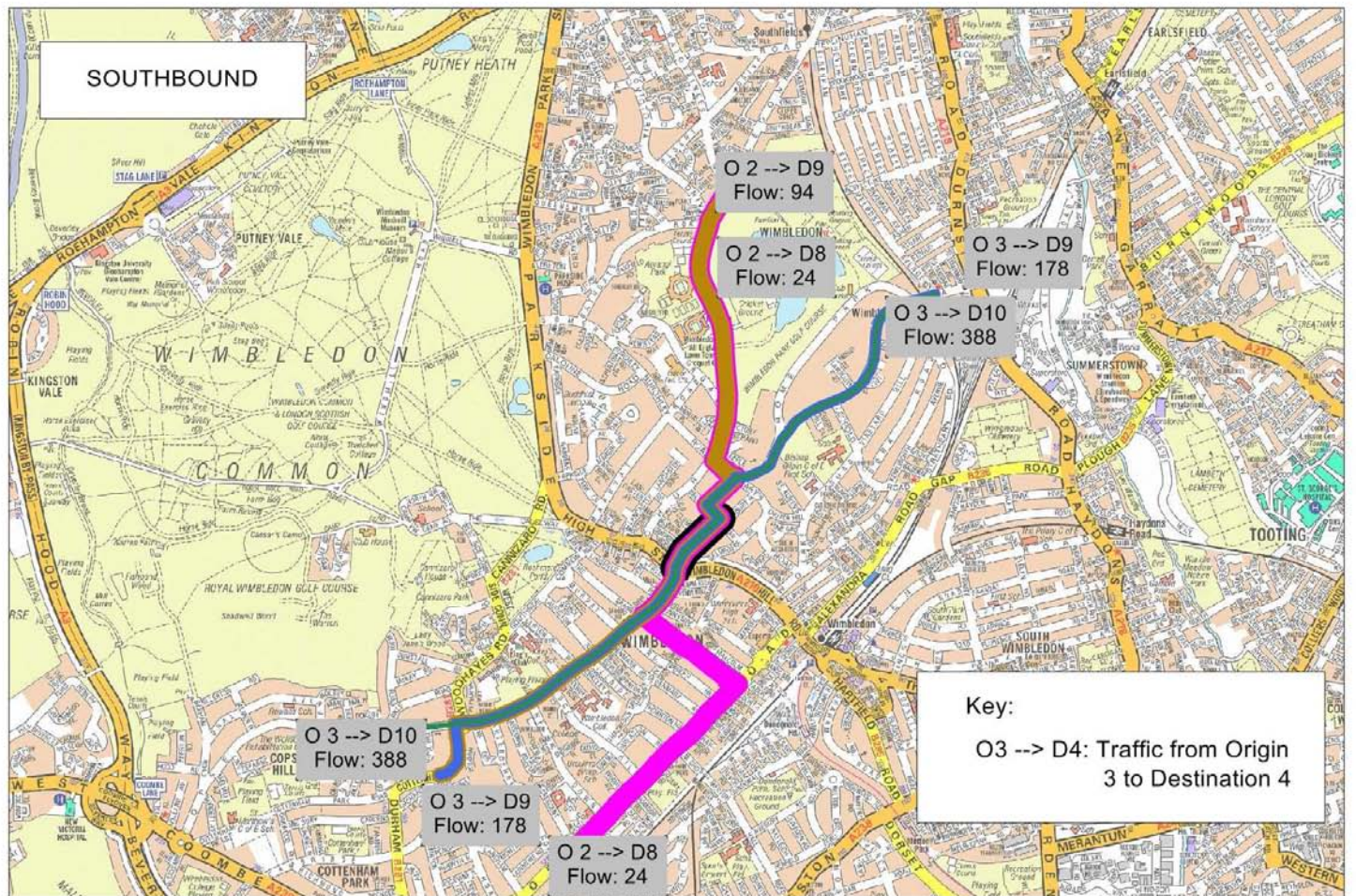
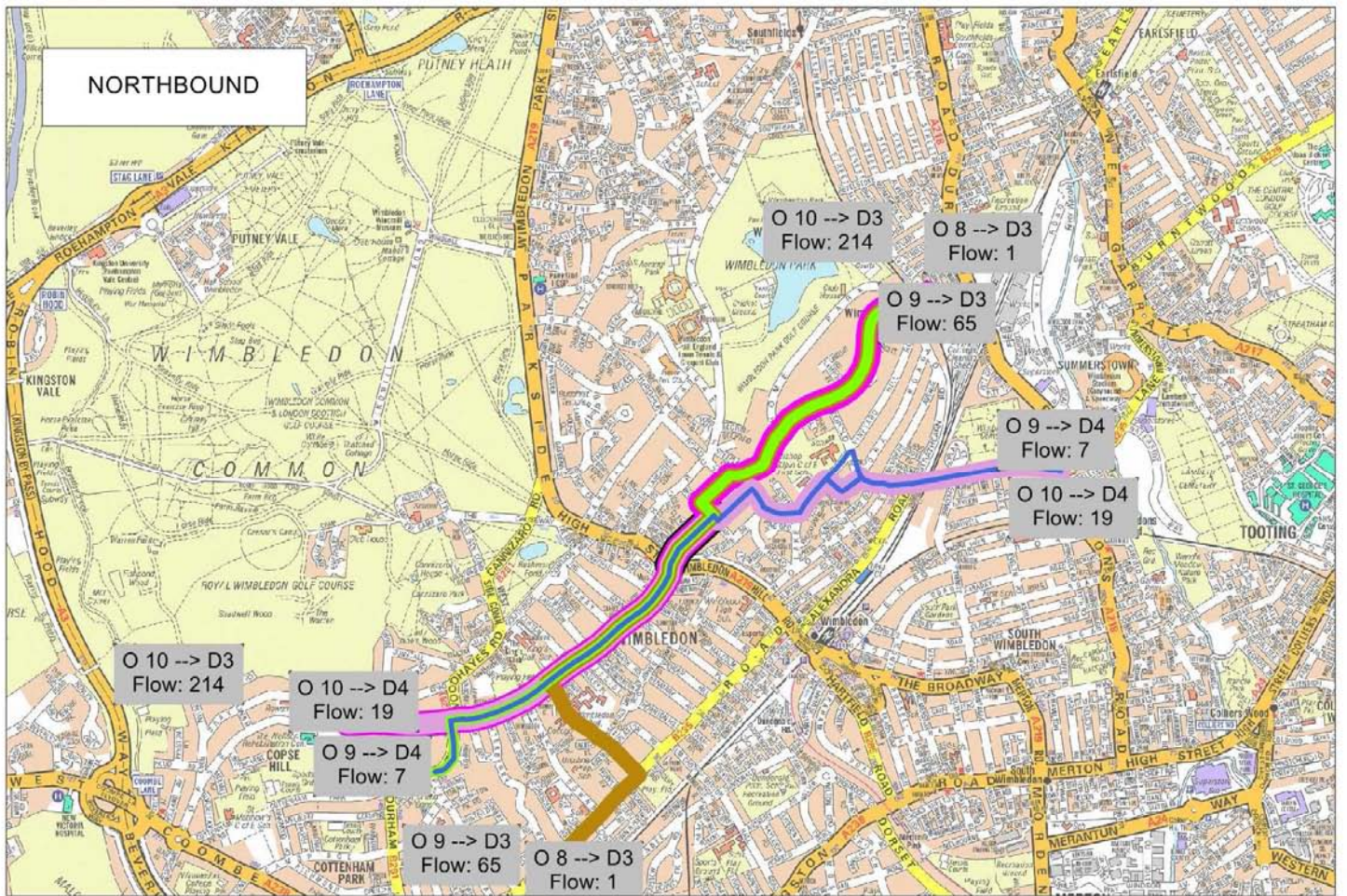












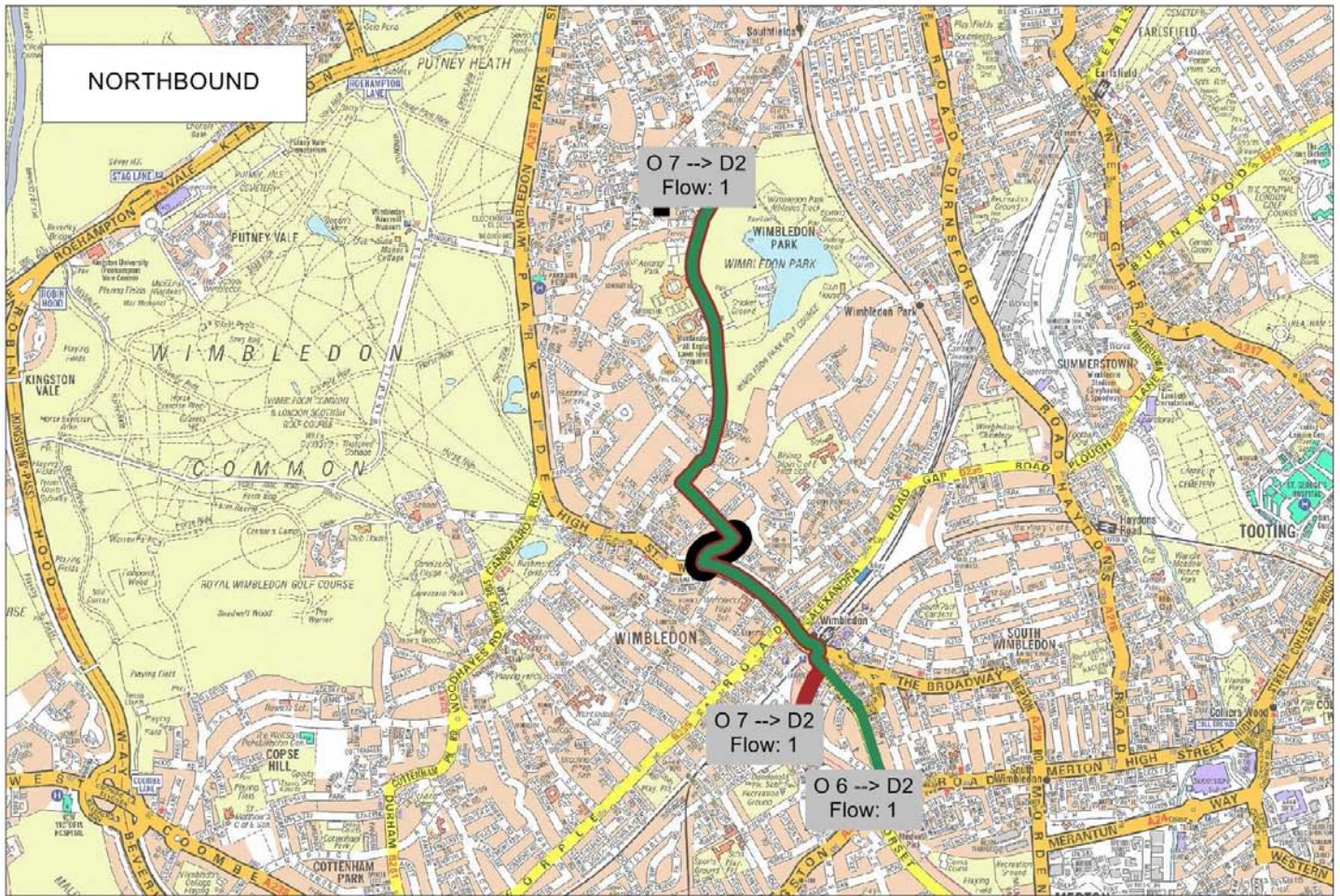
**Key:**  
 O3 --> D4: Traffic from Origin 3 to Destination 4



Reproduced by permission of Geographers' A-Z Map Co. Ltd.  
 Licence No. A0927.  
 This map is based upon Ordnance Survey maps with the permission of the Controller of Her Majesty's Stationary Office.  
 © Crown Copyright 2007

**Belvedere Grove  
 through Routes  
 (PM)**

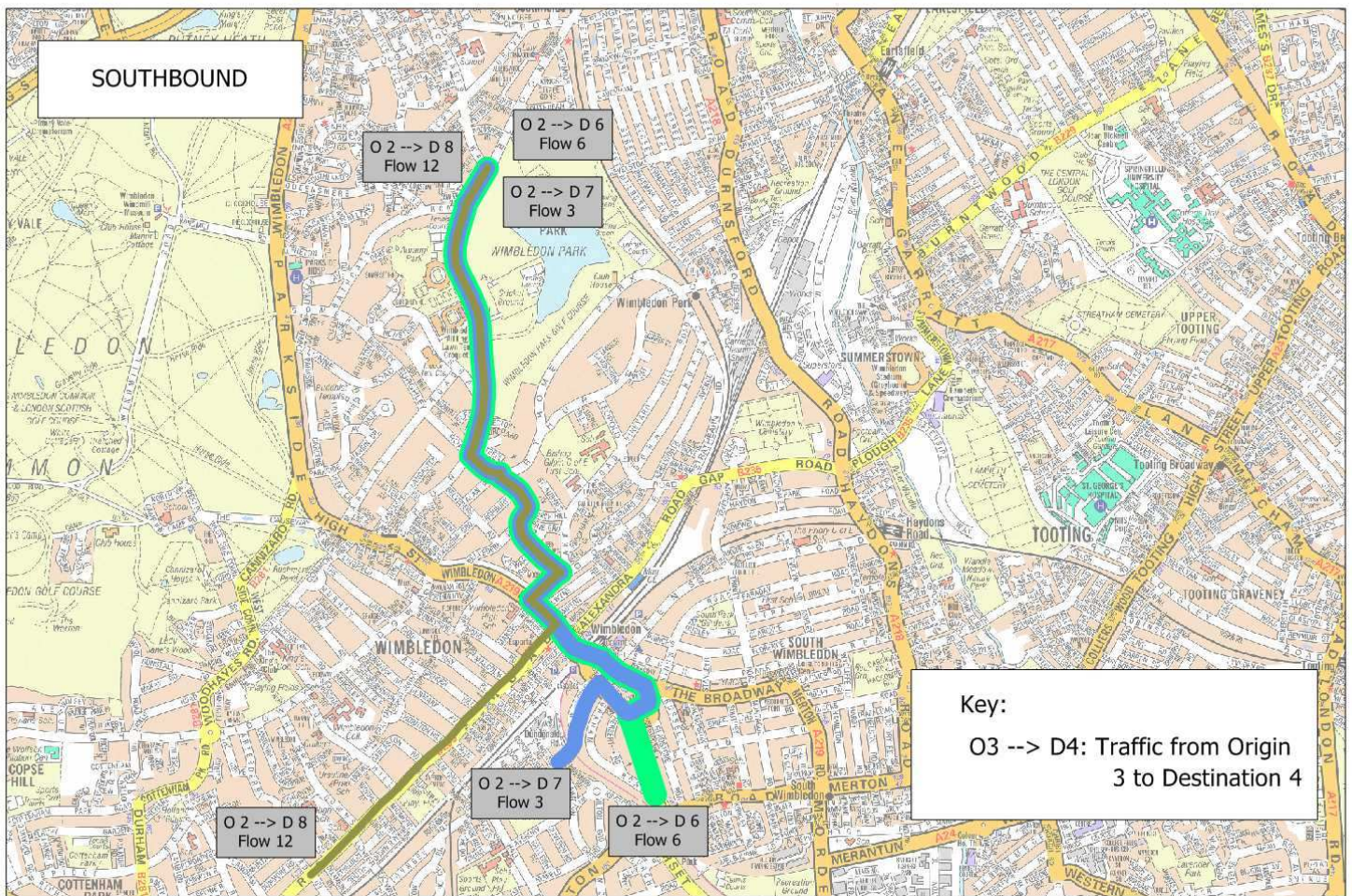
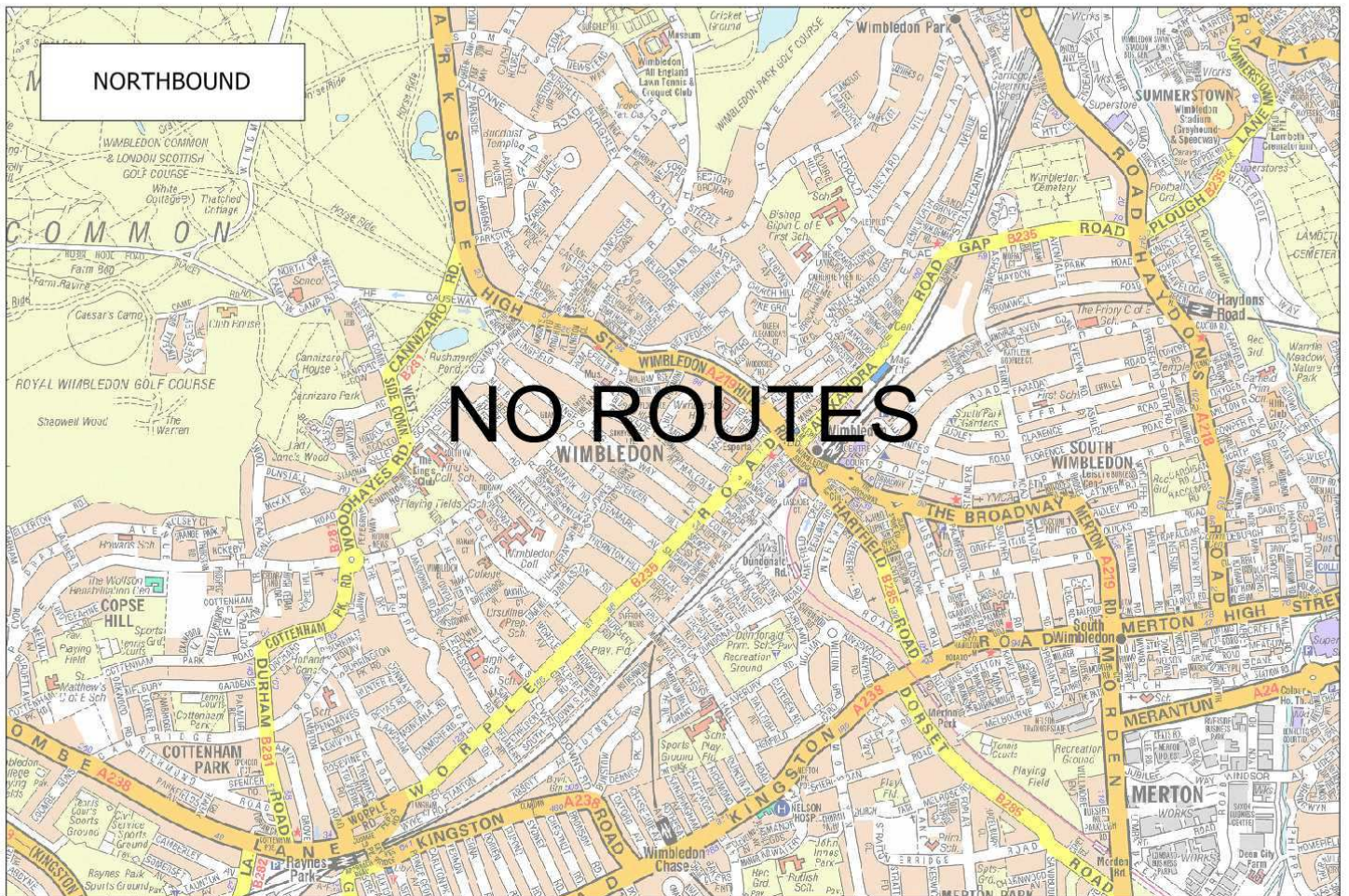




Reproduced by permission of Geographers' A-Z Map Co. Ltd.  
Licence No. A0927.  
This map is based upon Ordnance Survey maps with  
the permission of the Controller of Her Majesty's Stationary Office.  
© Crown Copyright 2007

**Belvedere Drive  
through Routes  
(PM)**

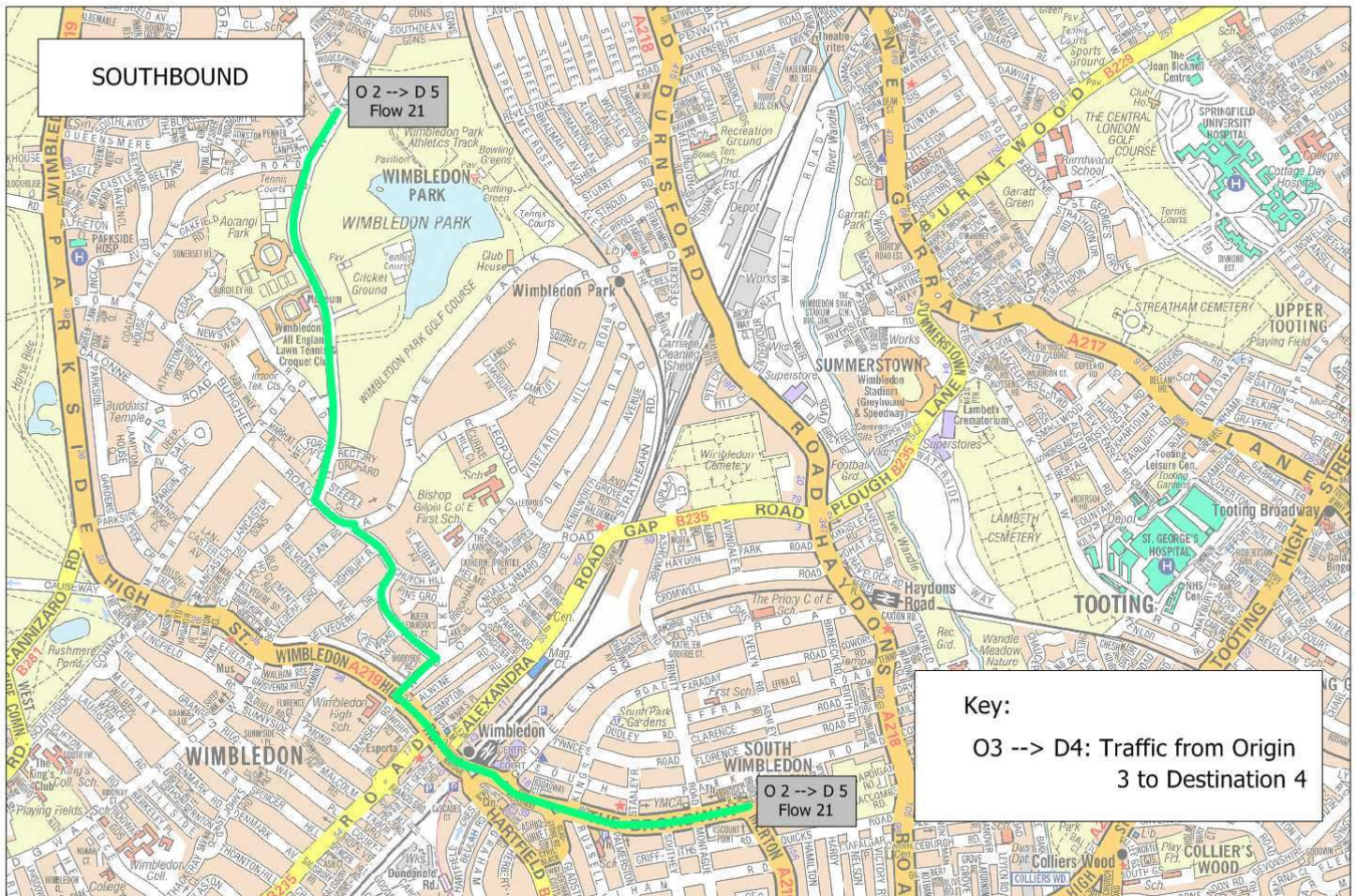
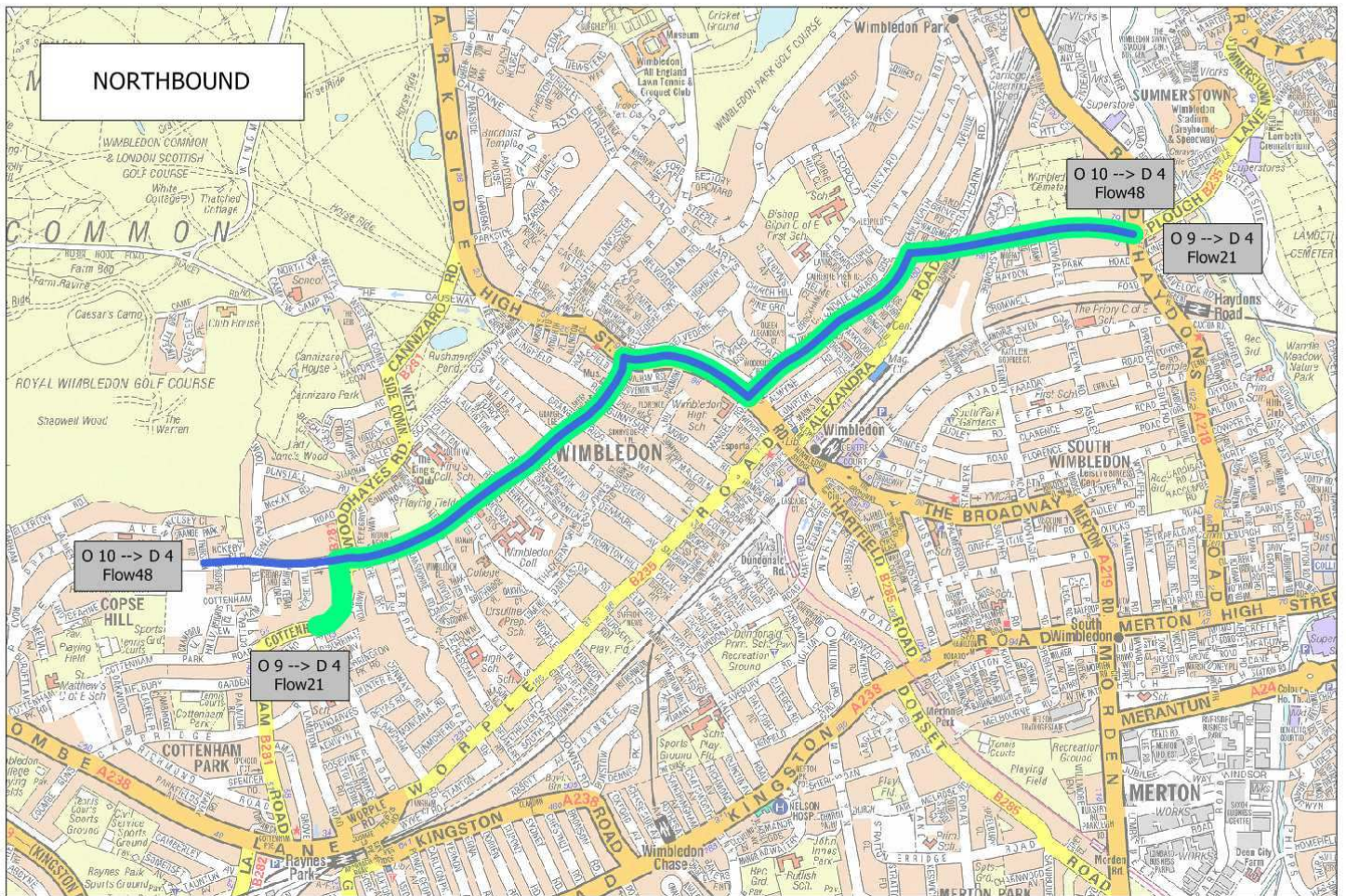




Reproduced by permission of Geographers' A-Z Map Co. Ltd.  
 Licence No. A0927.  
 This map is based upon Ordnance Survey maps with  
 the permission of the Controller of Her Majesty's Stationary Office.  
 © Crown Copyright 2007

**Woodside  
 through Routes  
 (PM)**





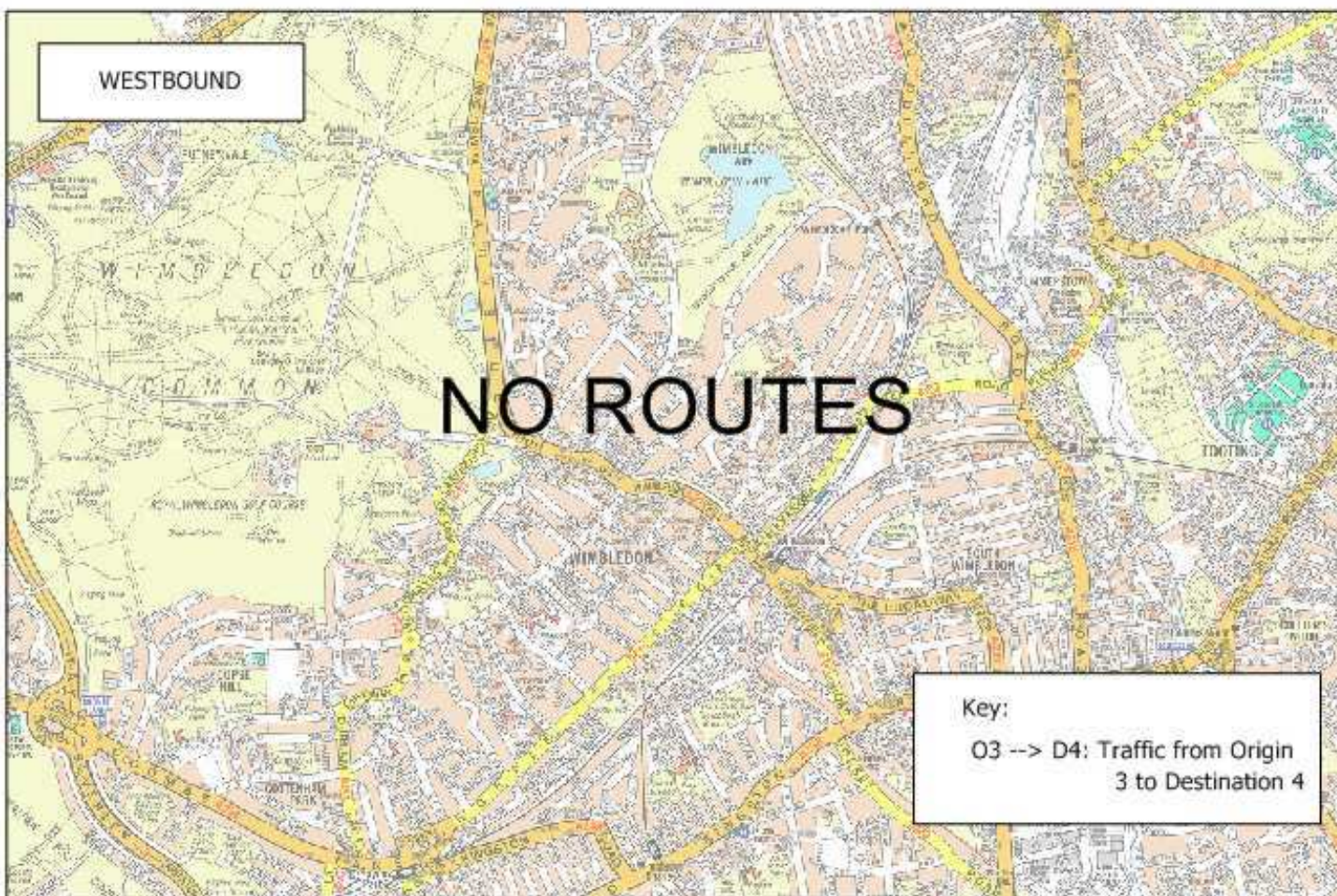
**Key:**  
 O3 --> D4: Traffic from Origin 3 to Destination 4



Reproduced by permission of Geographers' A-Z Map Co. Ltd.  
 Licence No. A0927.  
 This map is based upon Ordnance Survey maps with the permission of the Controller of Her Majesty's Stationary Office.  
 © Crown Copyright 2007

Woodside  
 through Routes  
 (AM)

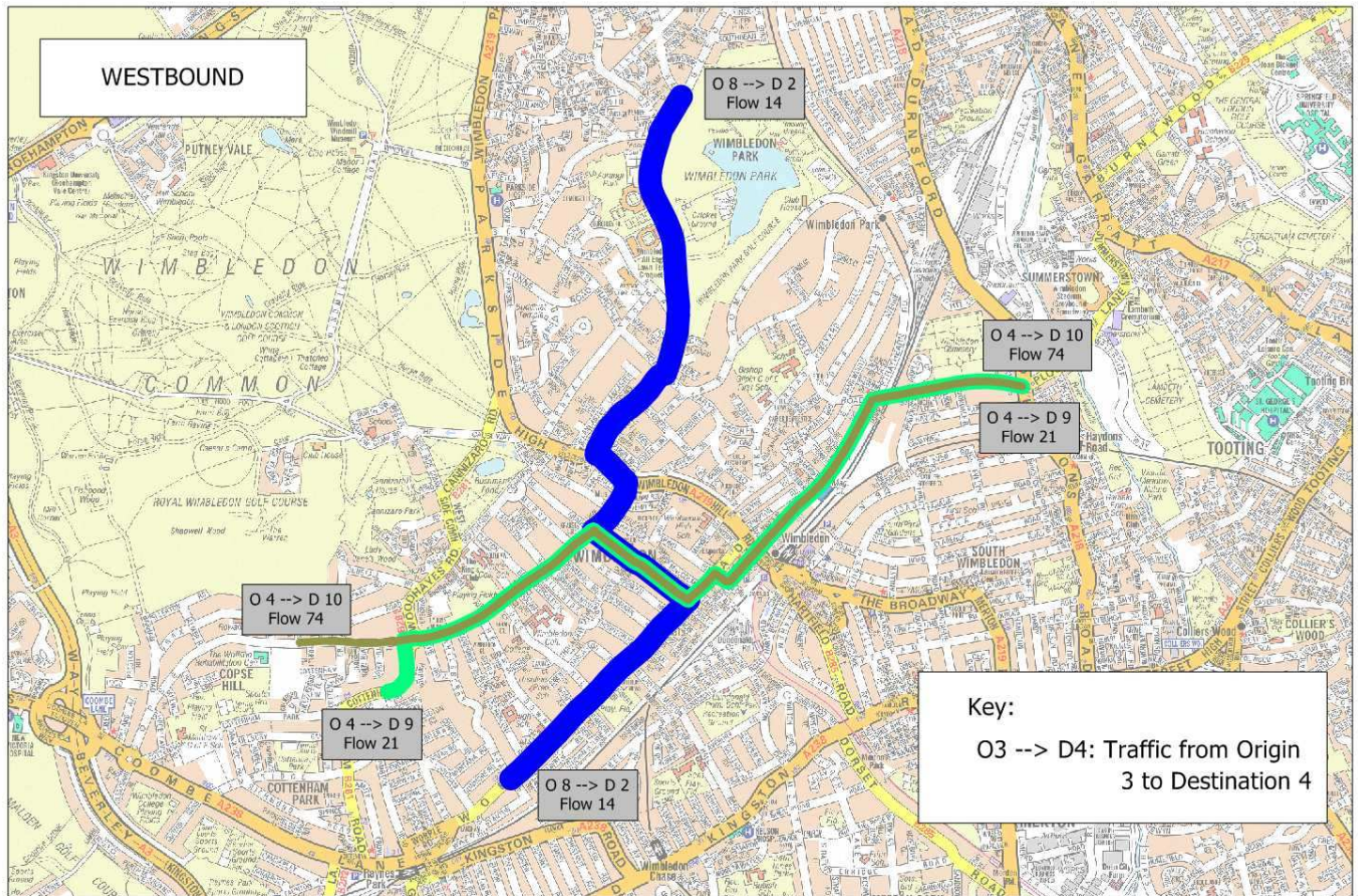
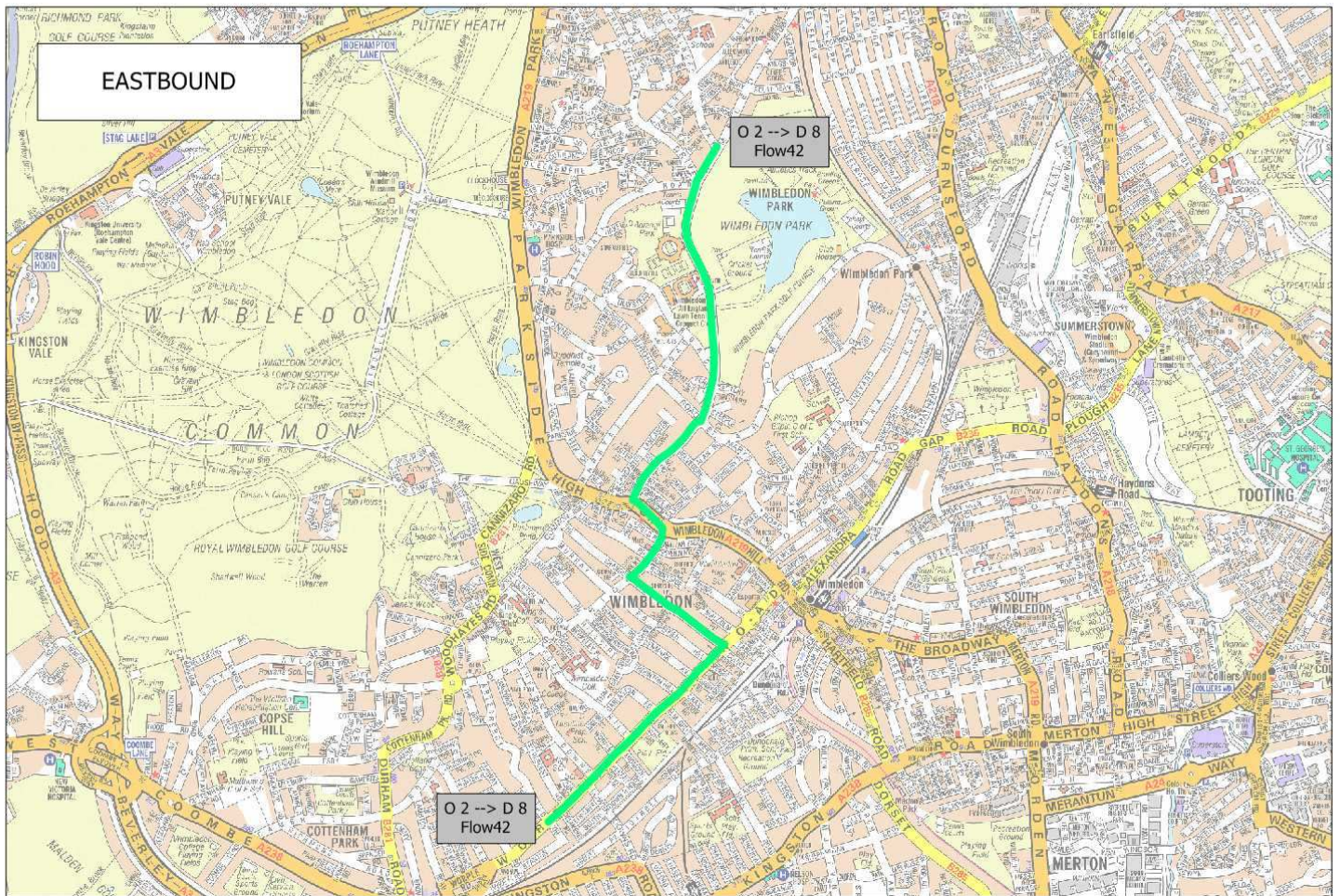




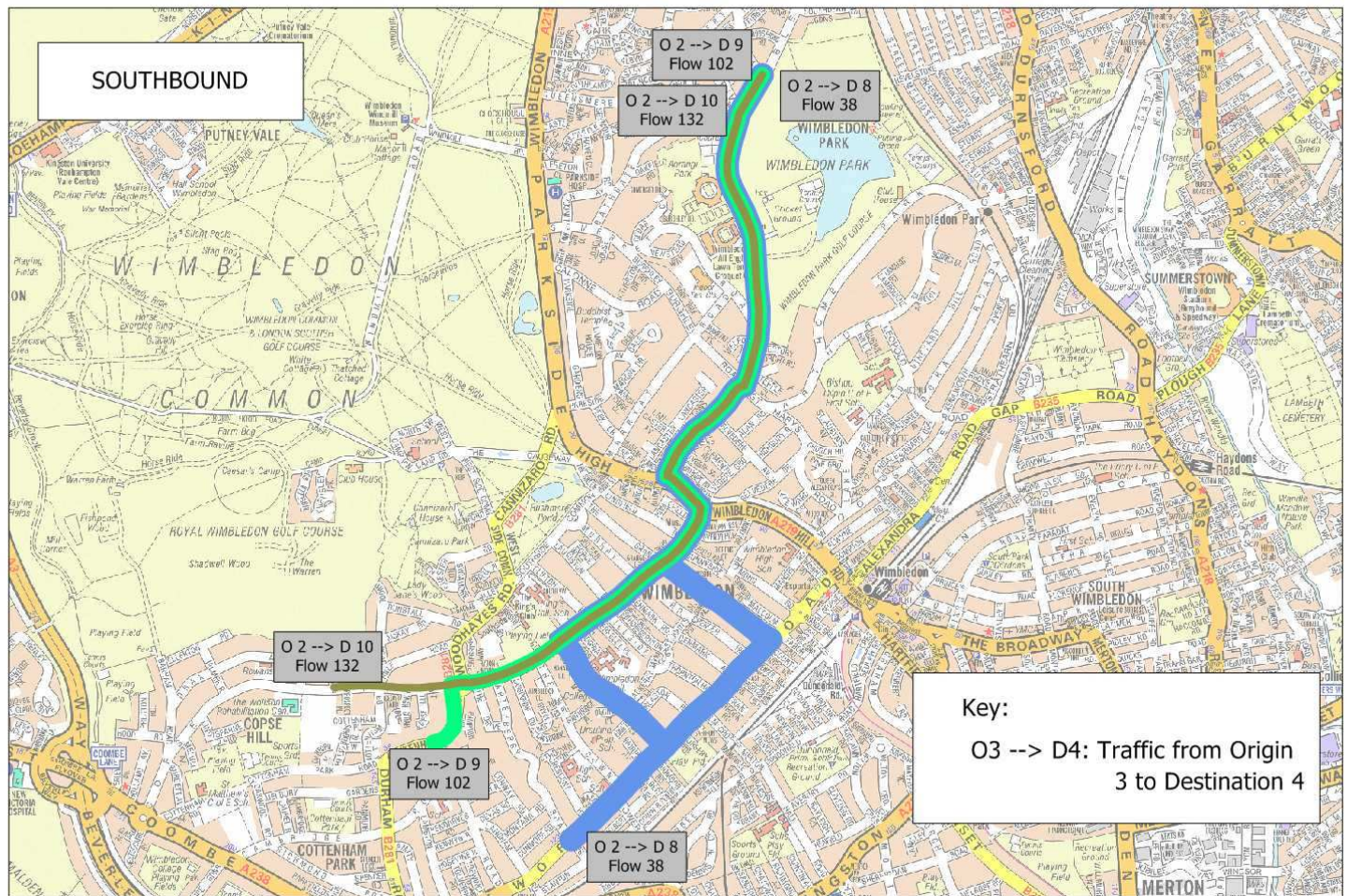
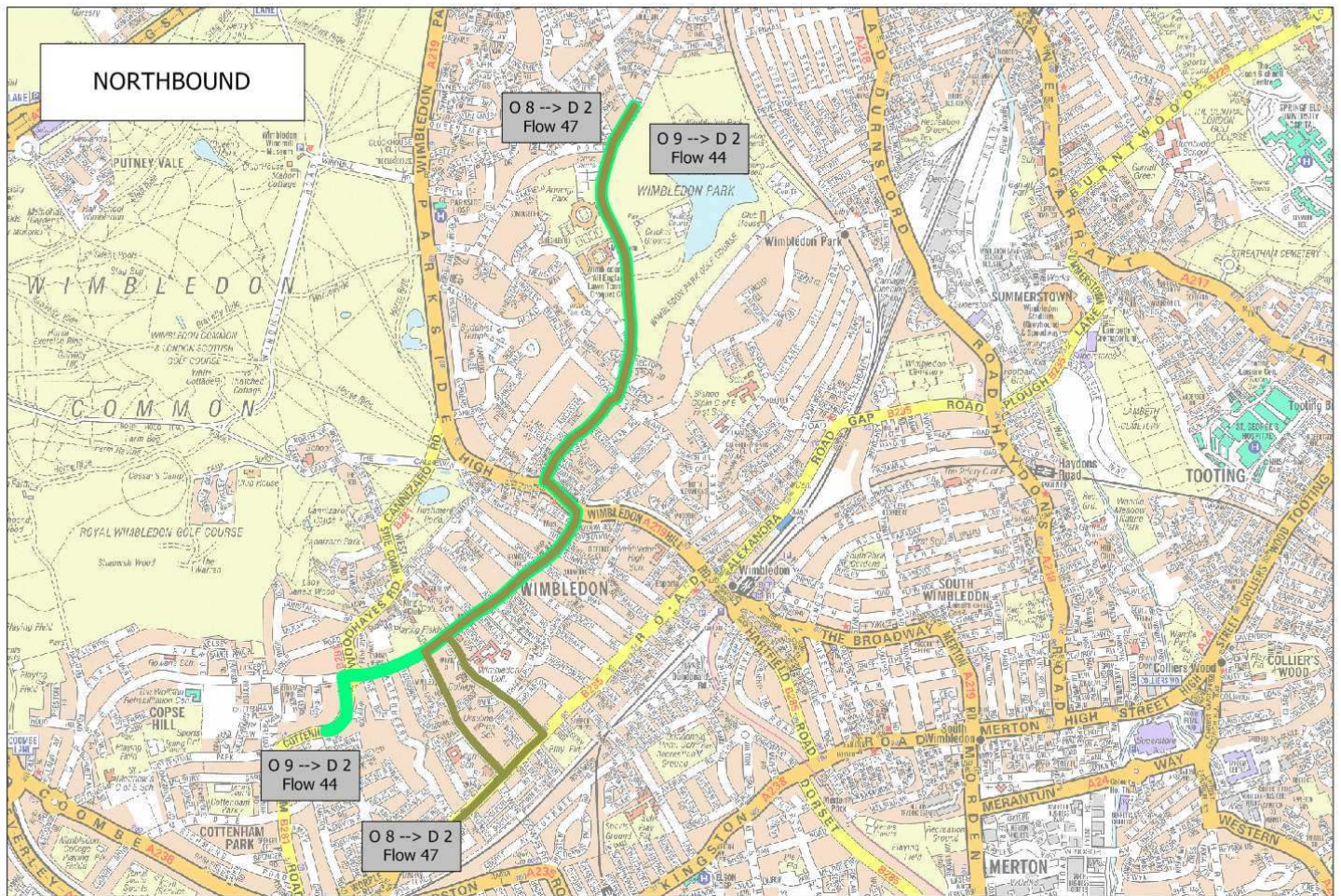
Reproduced by permission of Geographers' A-Z Map Co. Ltd.  
Licence No. A0927.  
This map is based upon Ordnance Survey maps with  
the permission of the Controller of Her Majesty's Stationary Office.  
© Crown Copyright 2007

**Ridgeway Place  
through Routes  
(PM)**

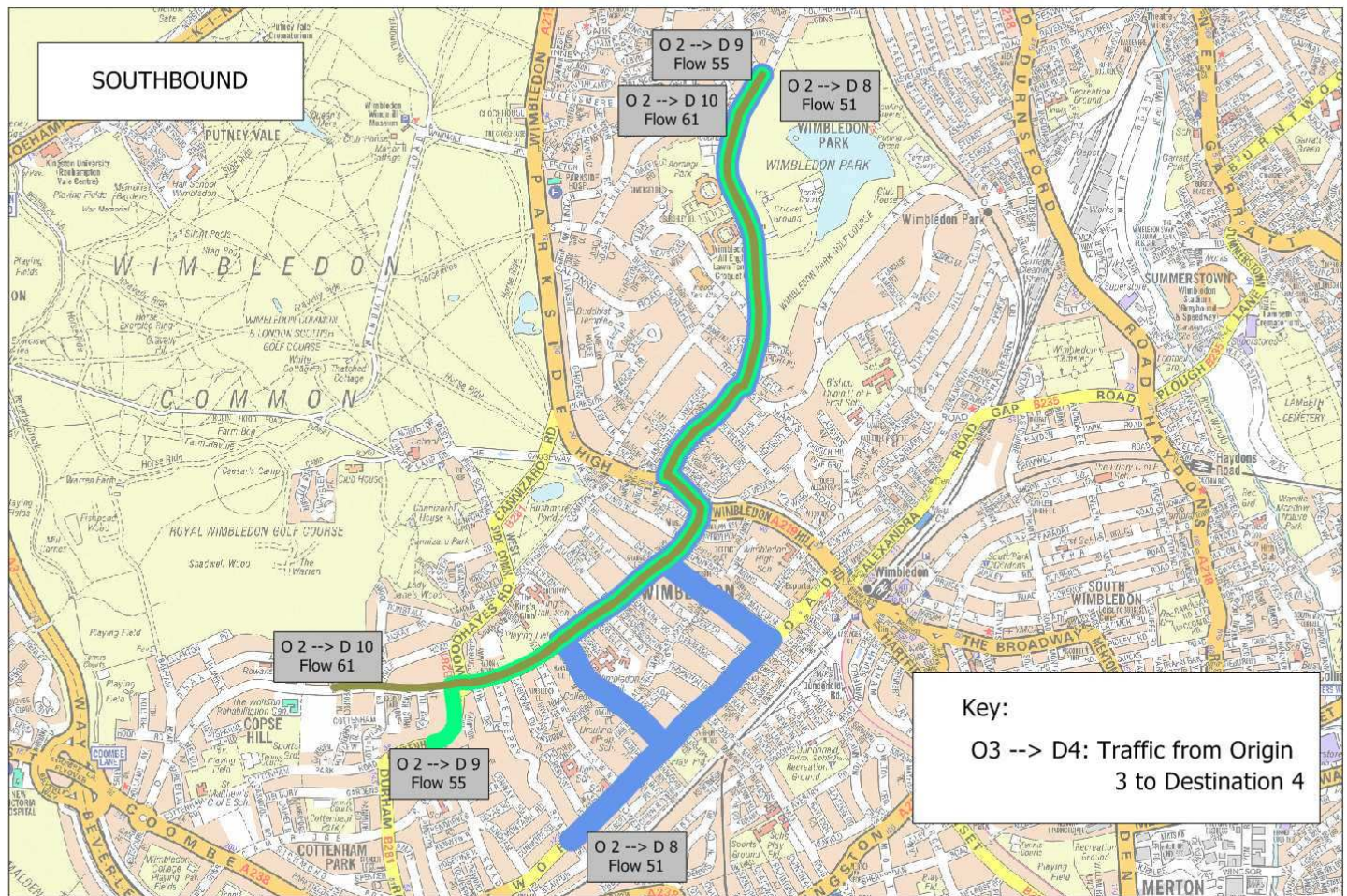
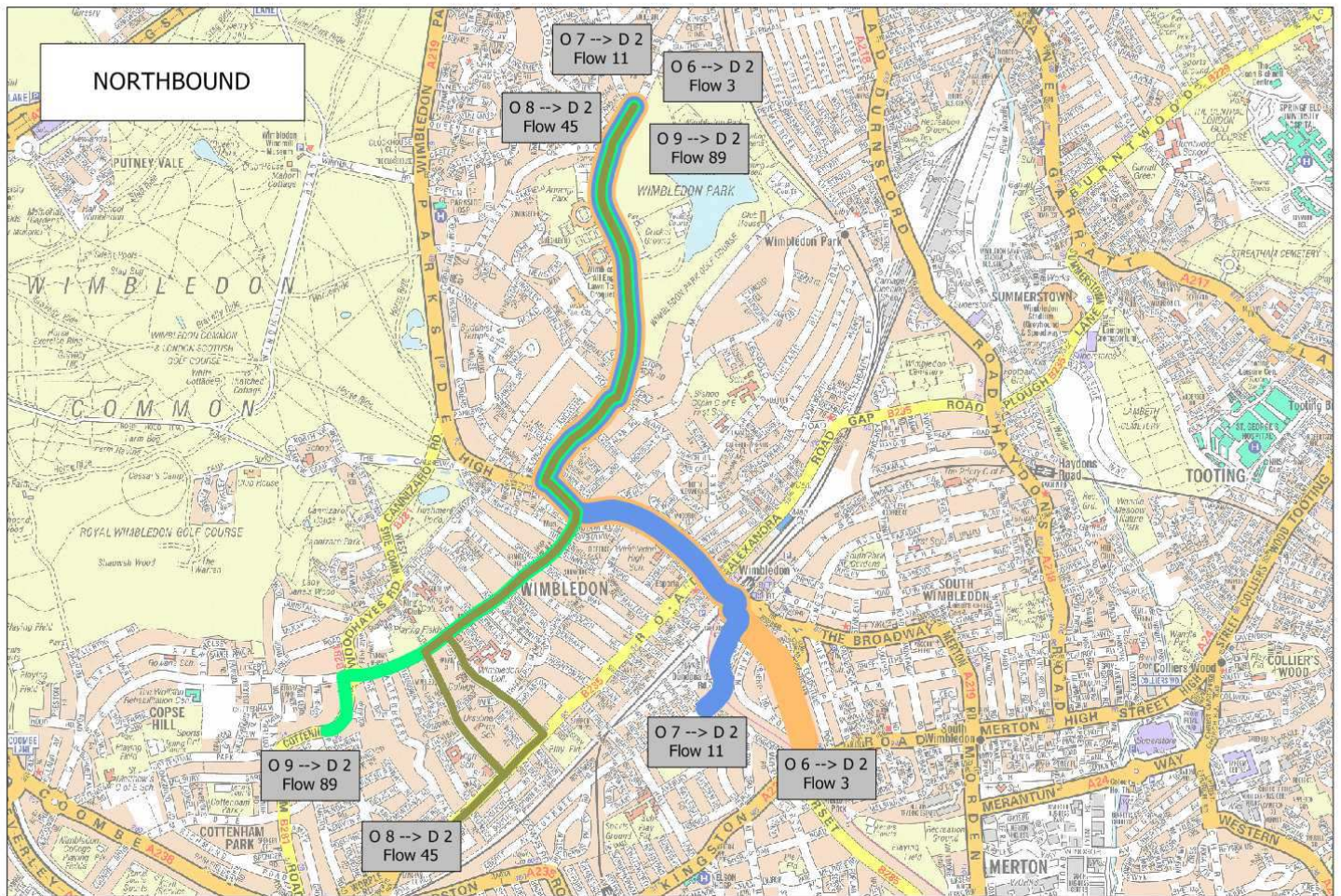












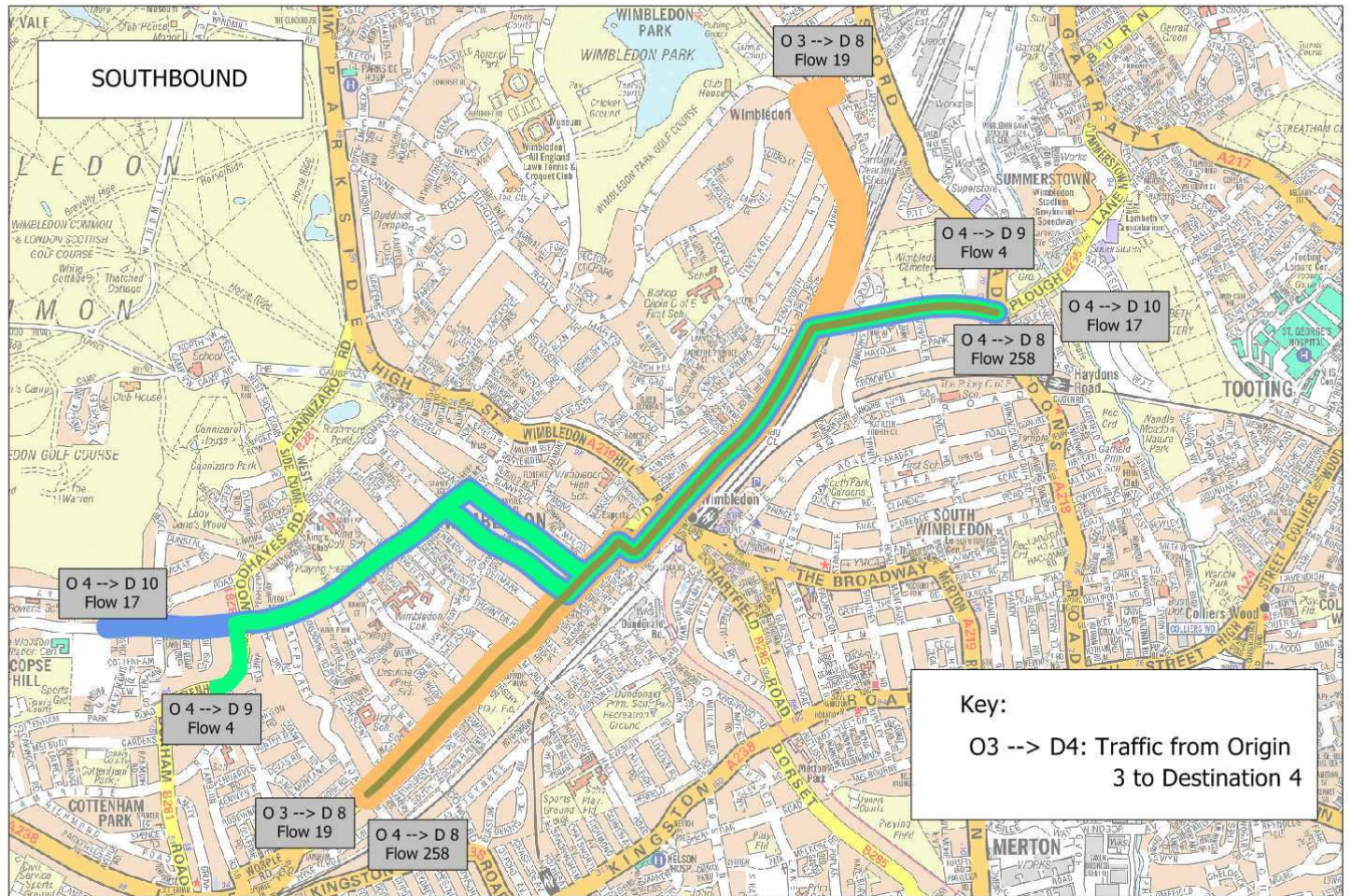
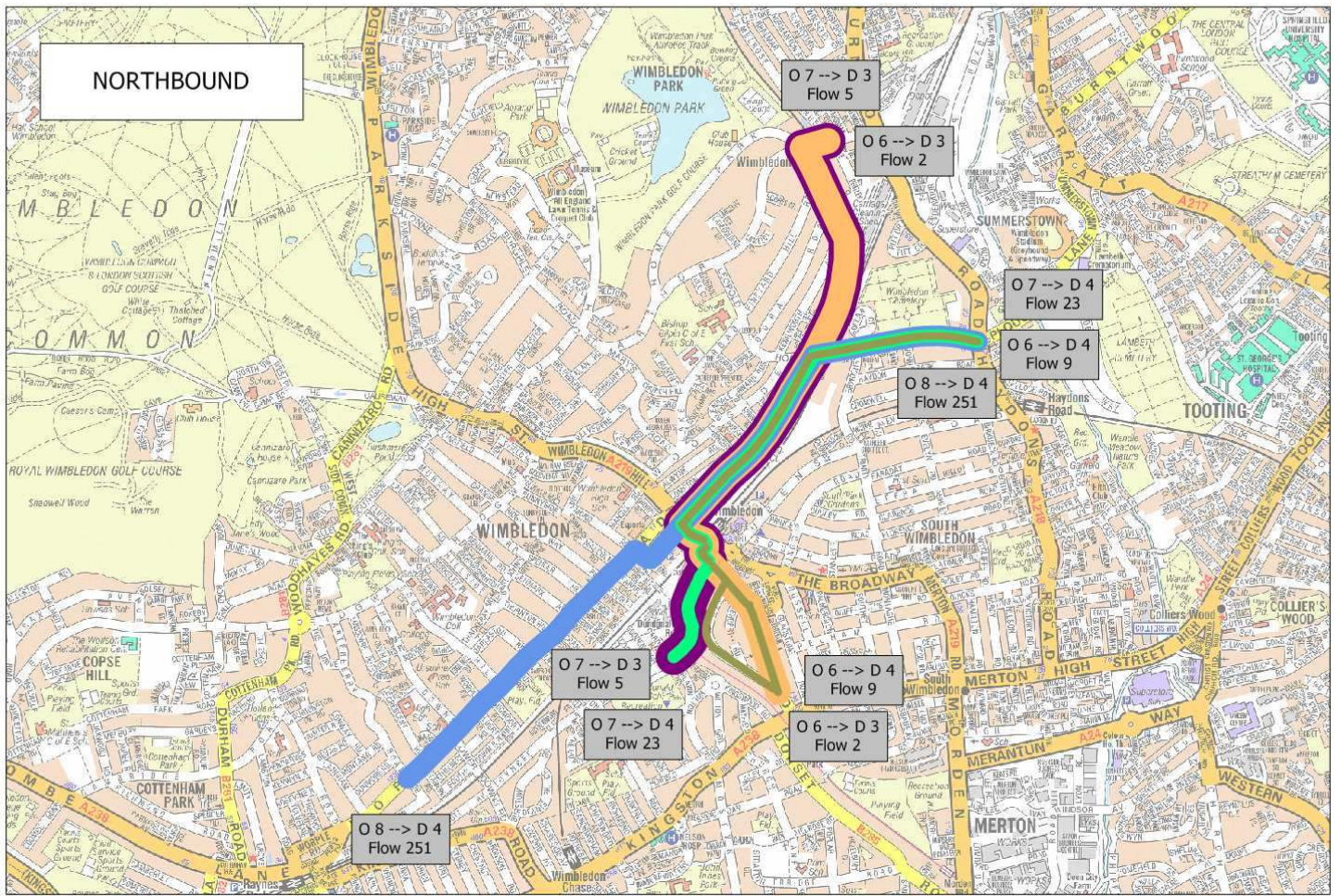
Key:  
 O3 --> D4: Traffic from Origin 3 to Destination 4



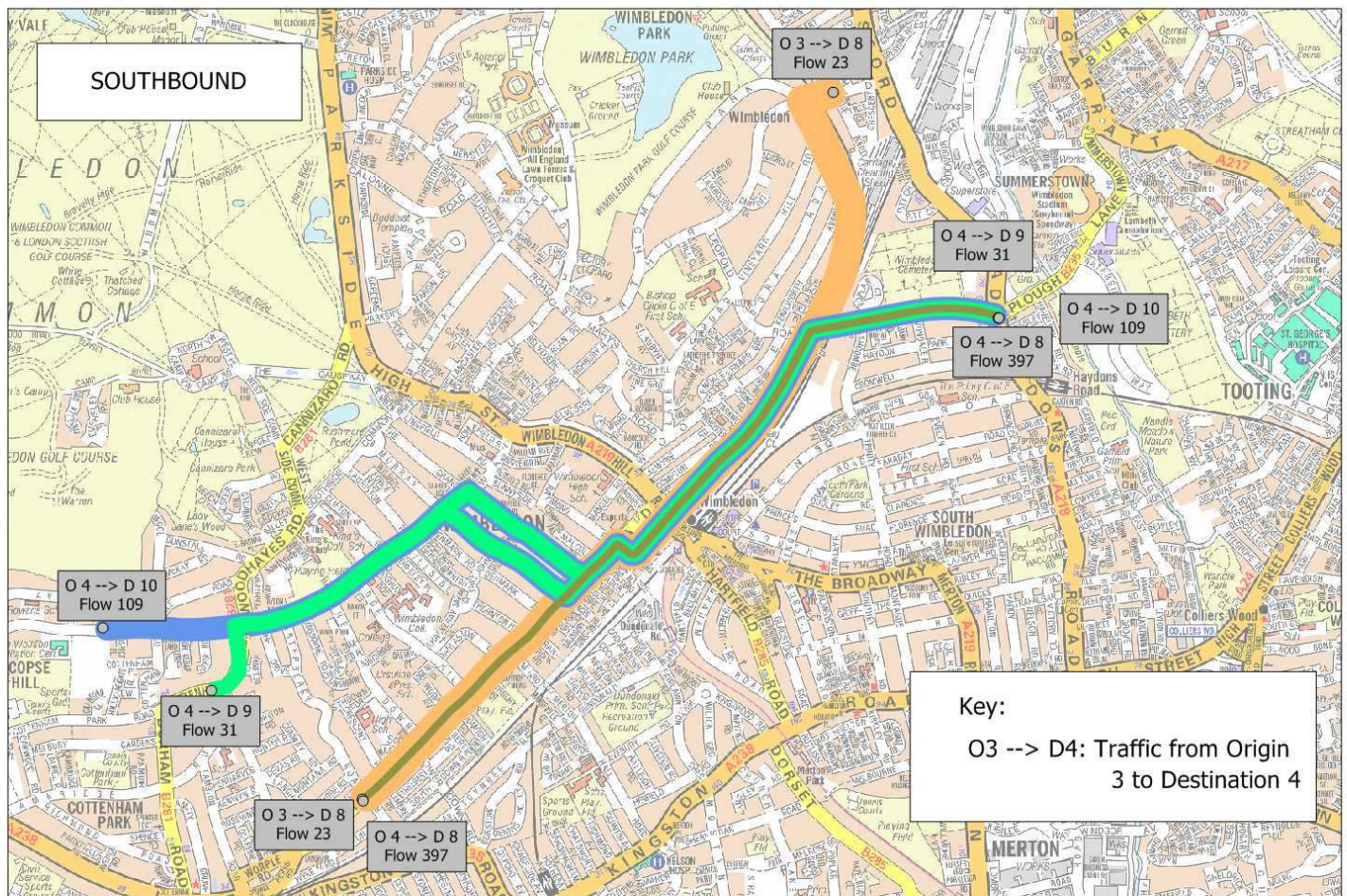
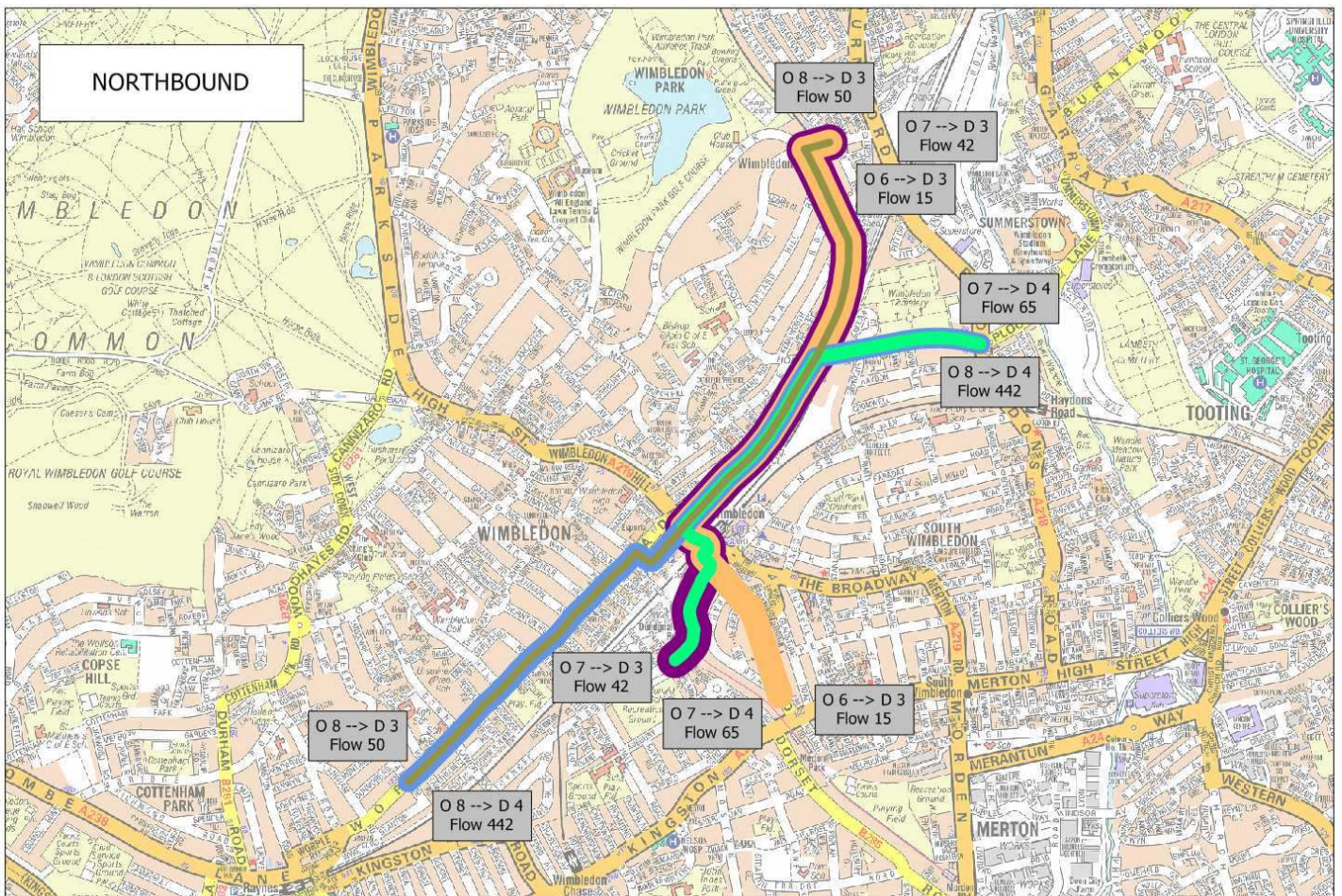
Reproduced by permission of Geographers' A-Z Map Co. Ltd.  
 Licence No. A0927.  
 This map is based upon Ordnance Survey maps with  
 the permission of the Controller of Her Majesty's Stationary Office.  
 © Crown Copyright 2007

Church Road  
 through Routes  
 (AM)









**Key:**  
 O3 --> D4: Traffic from Origin 3 to Destination 4



Reproduced by permission of Geographers' A-Z Map Co. Ltd.  
 Licence No. A0927.  
 This map is based upon Ordnance Survey maps with the permission of the Controller of Her Majesty's Stationary Office.  
 © Crown Copyright 2007

**Alexandra Road through Routes (AM)**