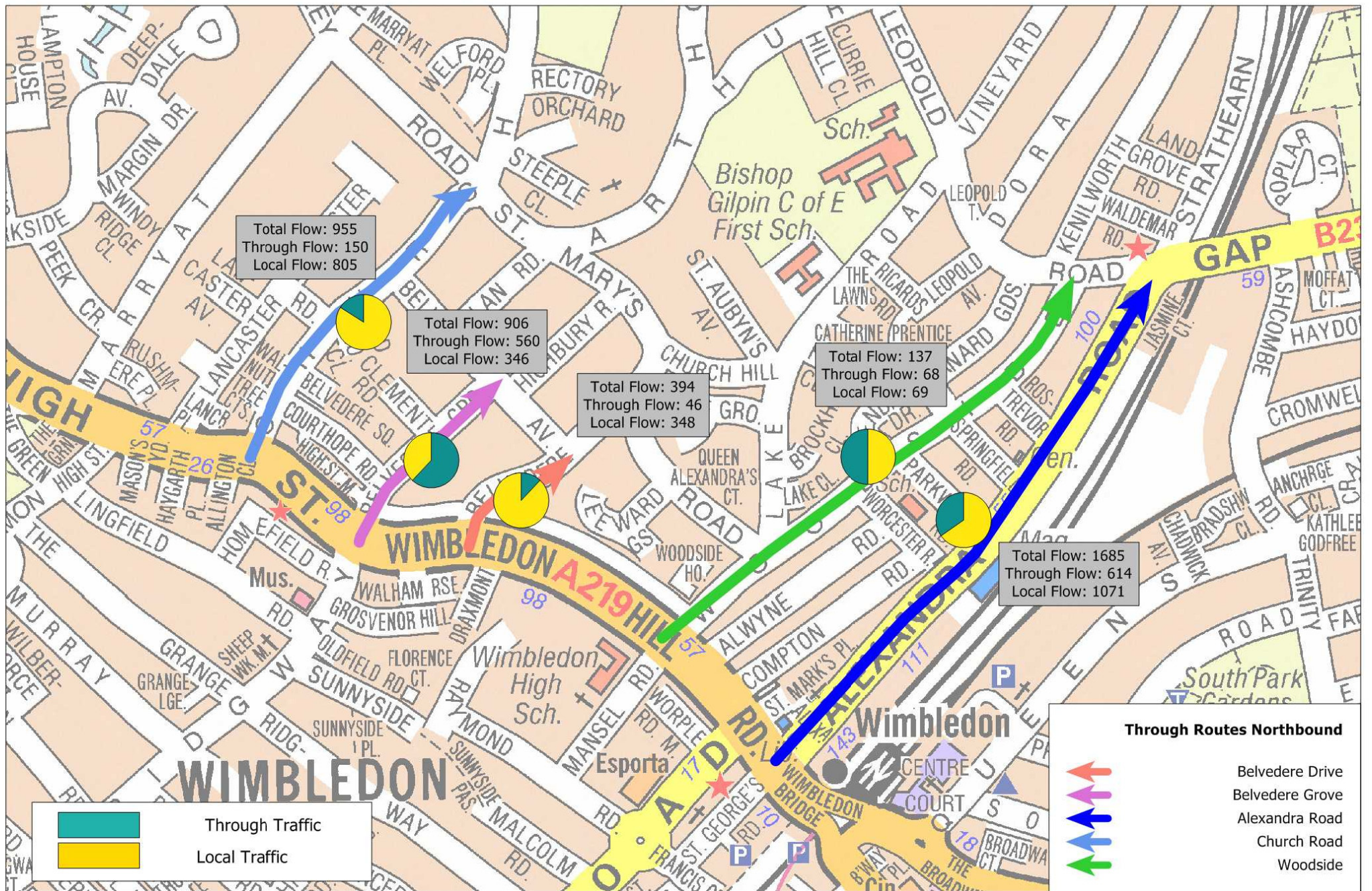


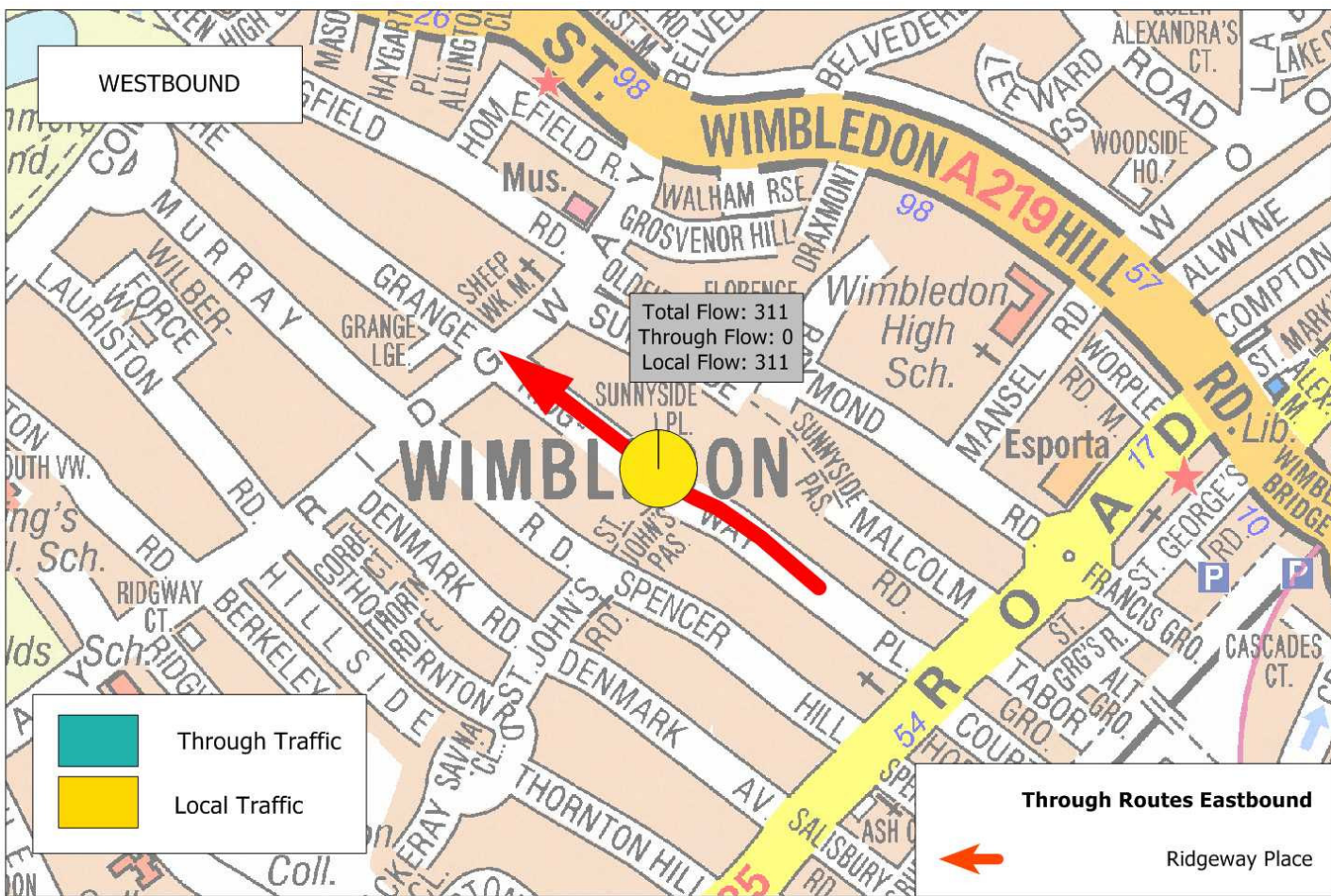
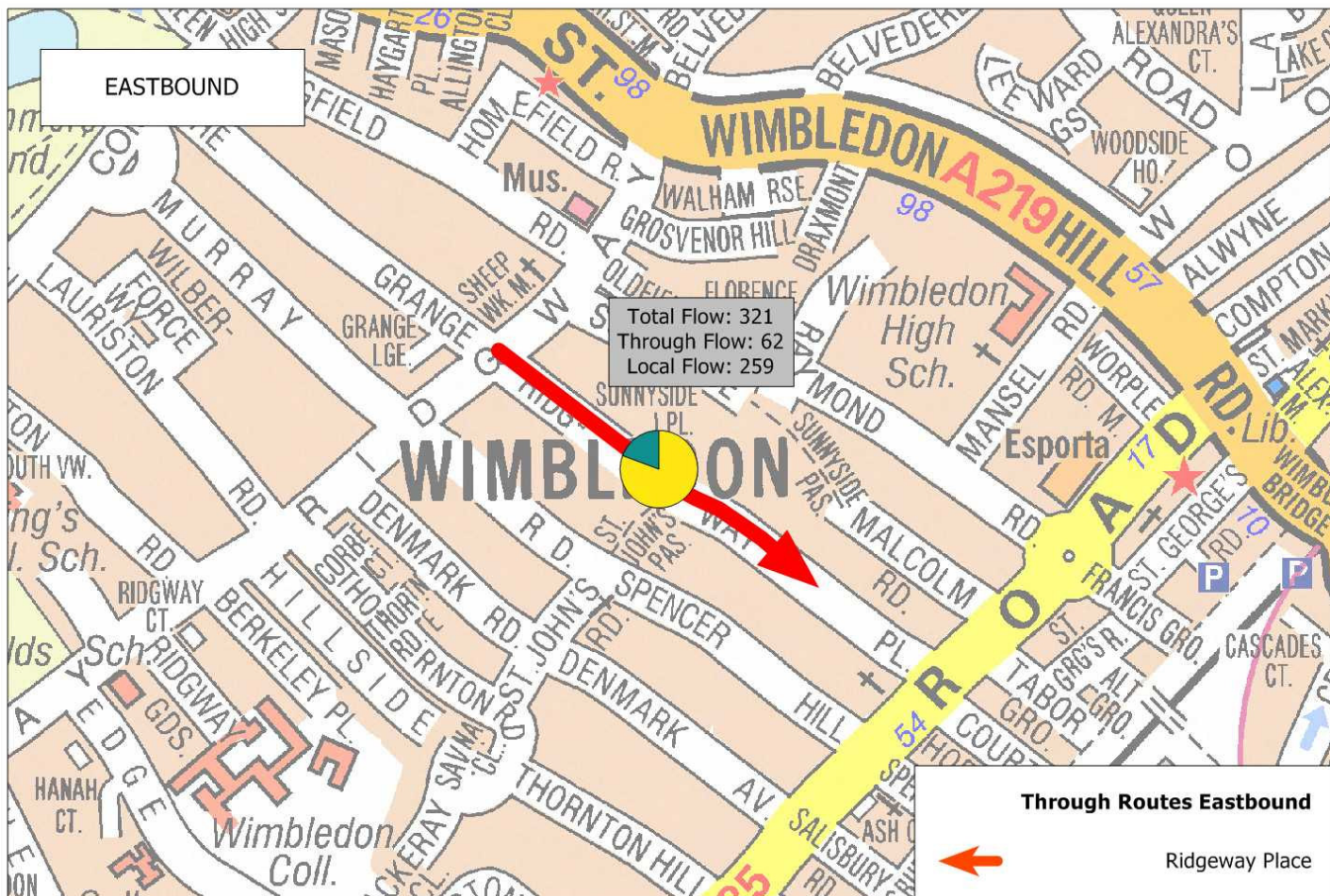
Appendix E

Link Analysis - Traffic Proportions



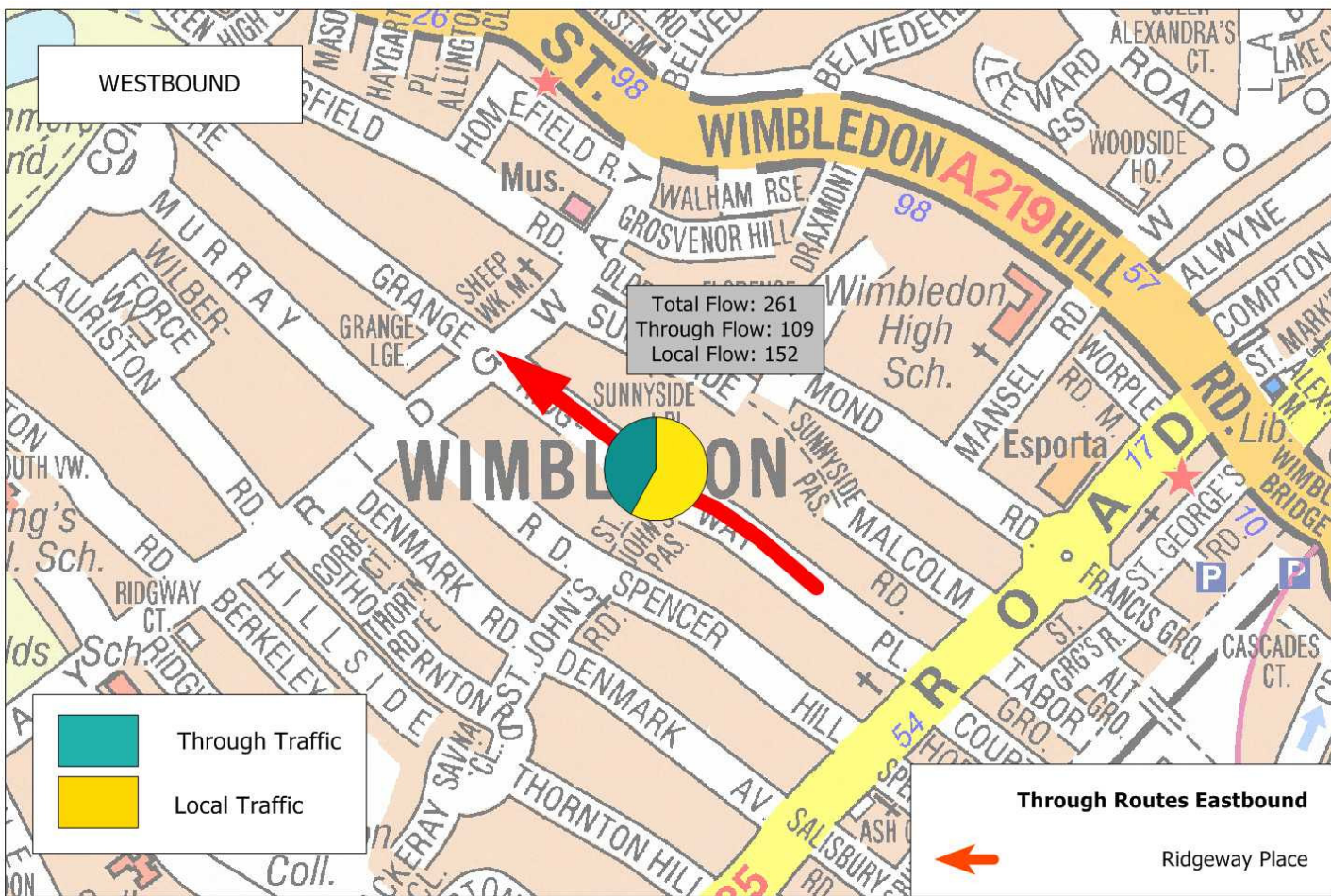
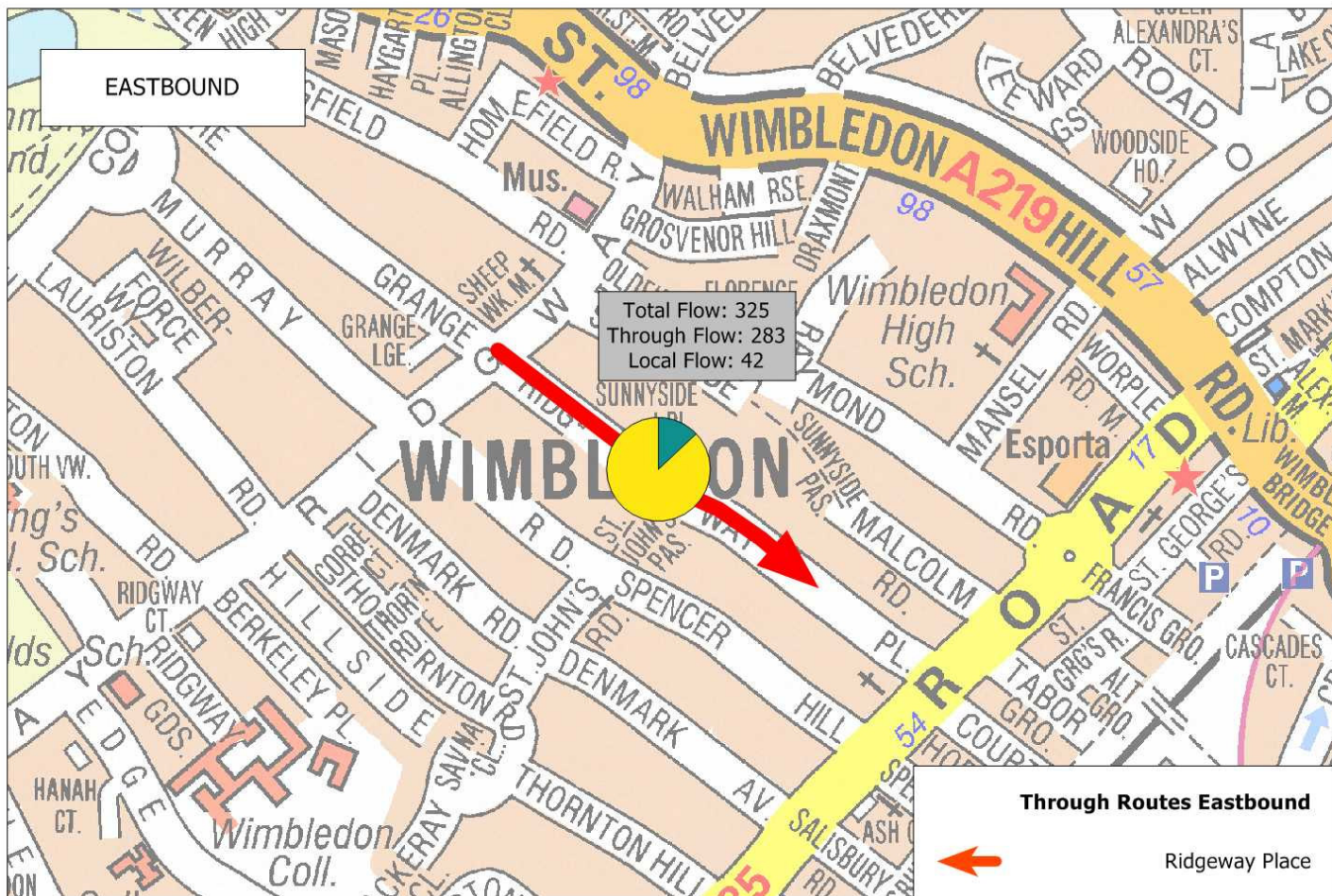
Licence No. A0927.
 This map is based upon Ordnance Survey maps with
 the permission of the Controller of Her Majesty's Stationary Office.
 © Crown Copyright 2007

Through Routes NB
 Traffic Proportions (AM)



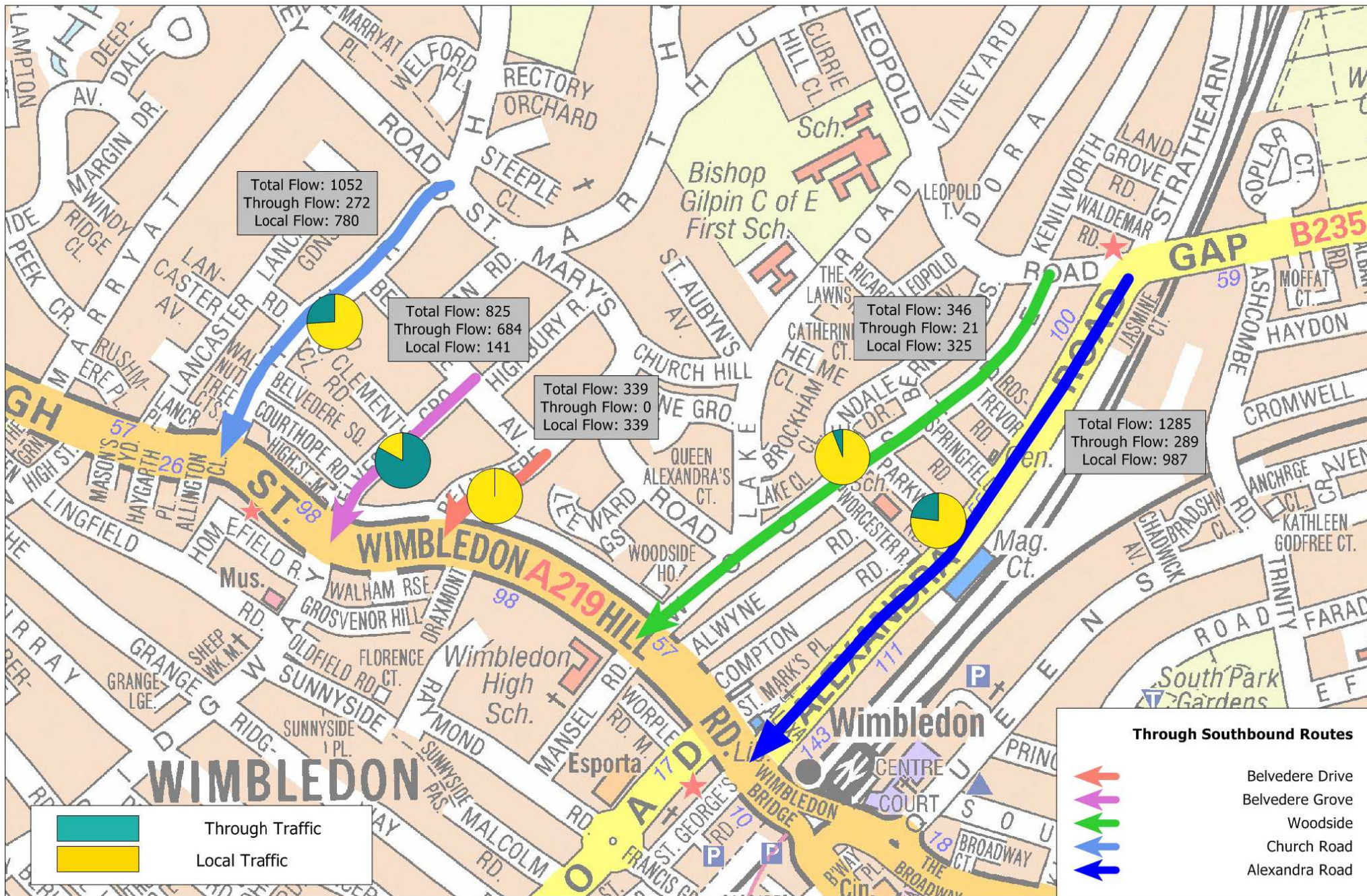
Reproduced by permission of Geographers' A-Z Map Co. Ltd.
Licence No. A0927.
This map is based upon Ordnance Survey maps with
the permission of the Controller of Her Majesty's Stationary Office.
© Crown Copyright 2007

Ridgeway Place
Traffic Proportions (PM)



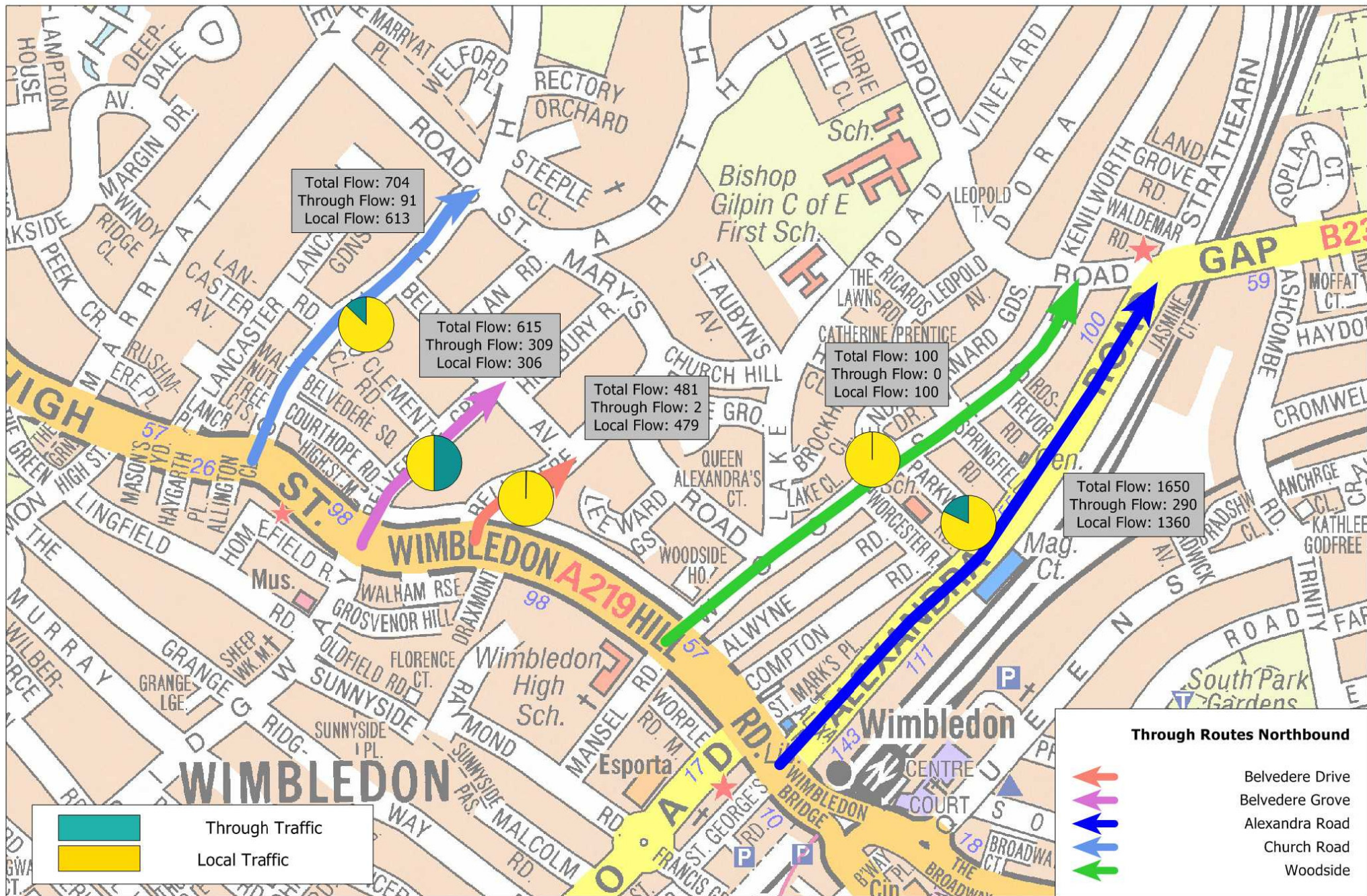
Reproduced by permission of Geographers' A-Z Map Co. Ltd.
Licence No. A0927.
This map is based upon Ordnance Survey maps with
the permission of the Controller of Her Majesty's Stationary Office.
© Crown Copyright 2007

Ridgeway Place
Traffic Proportions (AM)



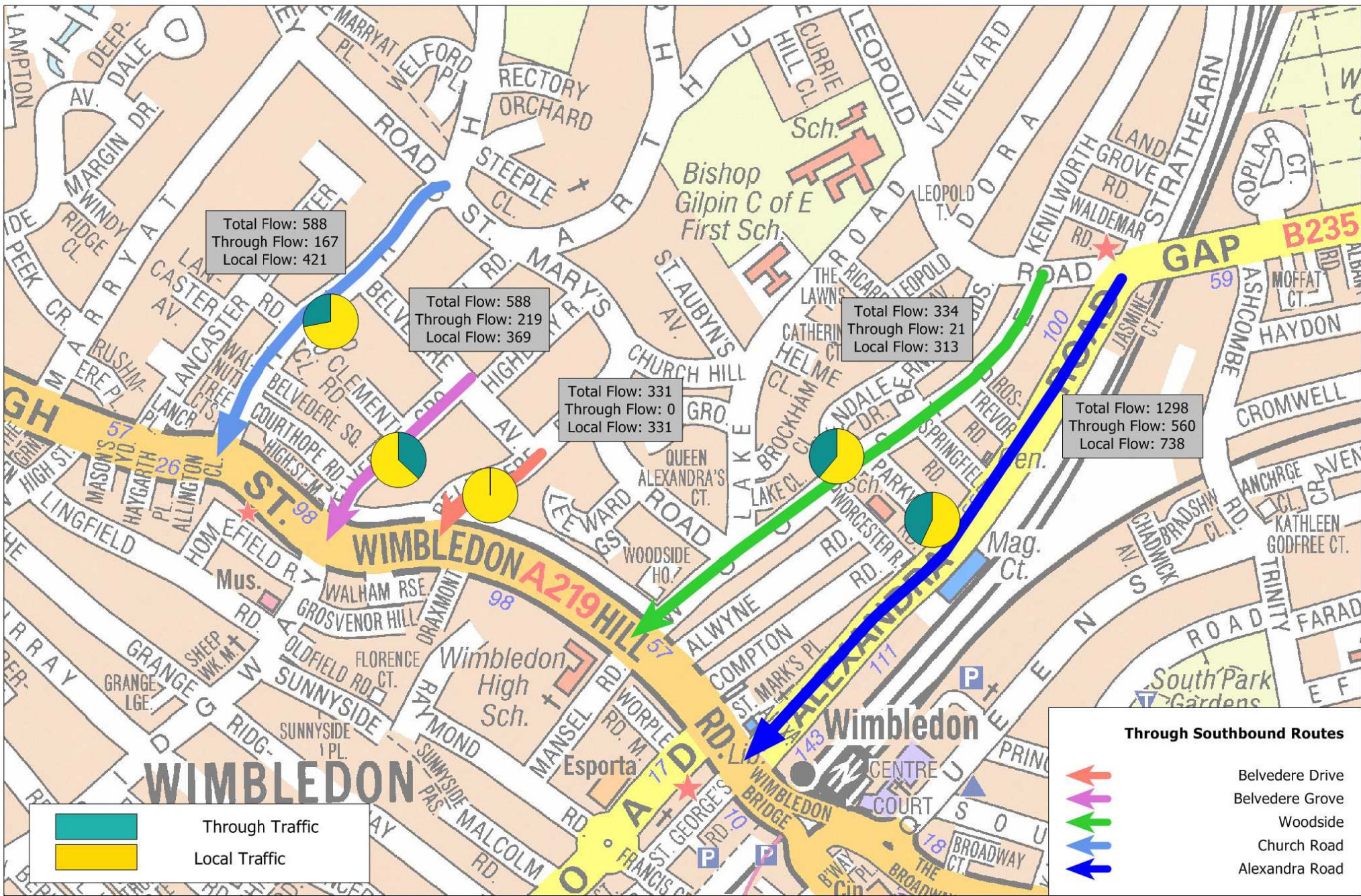
Licence No. A0927.
 This map is based upon Ordnance Survey maps with
 the permission of the Controller of Her Majesty's Stationary Office.
 © Crown Copyright 2007

Through Routes SB
 Traffic Proportions (PM)



Licence No. A0927.
 This map is based upon Ordnance Survey maps with the permission of the Controller of Her Majesty's Stationary Office.
 © Crown Copyright 2007

Through Routes NB
 Traffic Proportions (PM)



Licence No. A0927.
 This map is based upon Ordnance Survey maps with the permission of the Controller of Her Majesty's Stationary Office.
 © Crown Copyright 2007

Through Routes SB
 Traffic Proportions (AM)