







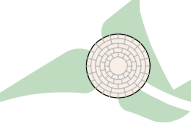



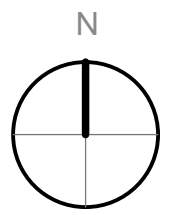


Nelson Hospital | draft planning brief

Proposals Map (Adopted January 2007)

-  Retained Pavilion Blocks
-  Retained Boundary Wall
-  Area for new build sections
-  Building Line
-  Internal 'street' / atrium
-  Landmark Feature (potential entrance)
-  Service Access
-  Vehicular Access
-  The Rush - Enhanced Public Space
-  Trees with Preservation Orders
-  Landscaped Buffers to be retained and enhanced where necessary
-  Important Local Views

Scale 1:1500
@ A3



Environment & Regeneration
Plans & Projects



Reproduced from the Ordnance Survey mapping with permission of the controller of Her Majesty's Stationery Office Crown Copyright.
 Unauthorised reproduction infringes Crown Copyright and may lead to prosecution or civil proceedings.
 2006 | London Borough of Merton 100019259

