

CYCLE QUIETWAYS NEAR WIMBLEDON VILLAGE



-  LM4 NEW MALDON TO RAYNES PARK QUIETWAY (KINGSTON MINI HOLLAND)
-  RAYNES PARK TO WIMBLEDON QUIETWAY
-  CLAPHAM COMMON TO WIMBLEDON QUIETWAY

CLAPHAM COMMON TO WIMBLEDON QUIETWAY-LIGHTING/PATH AND BRIDGE PROPOSALS ARE TO COMMENCE IN JANUARY 2017

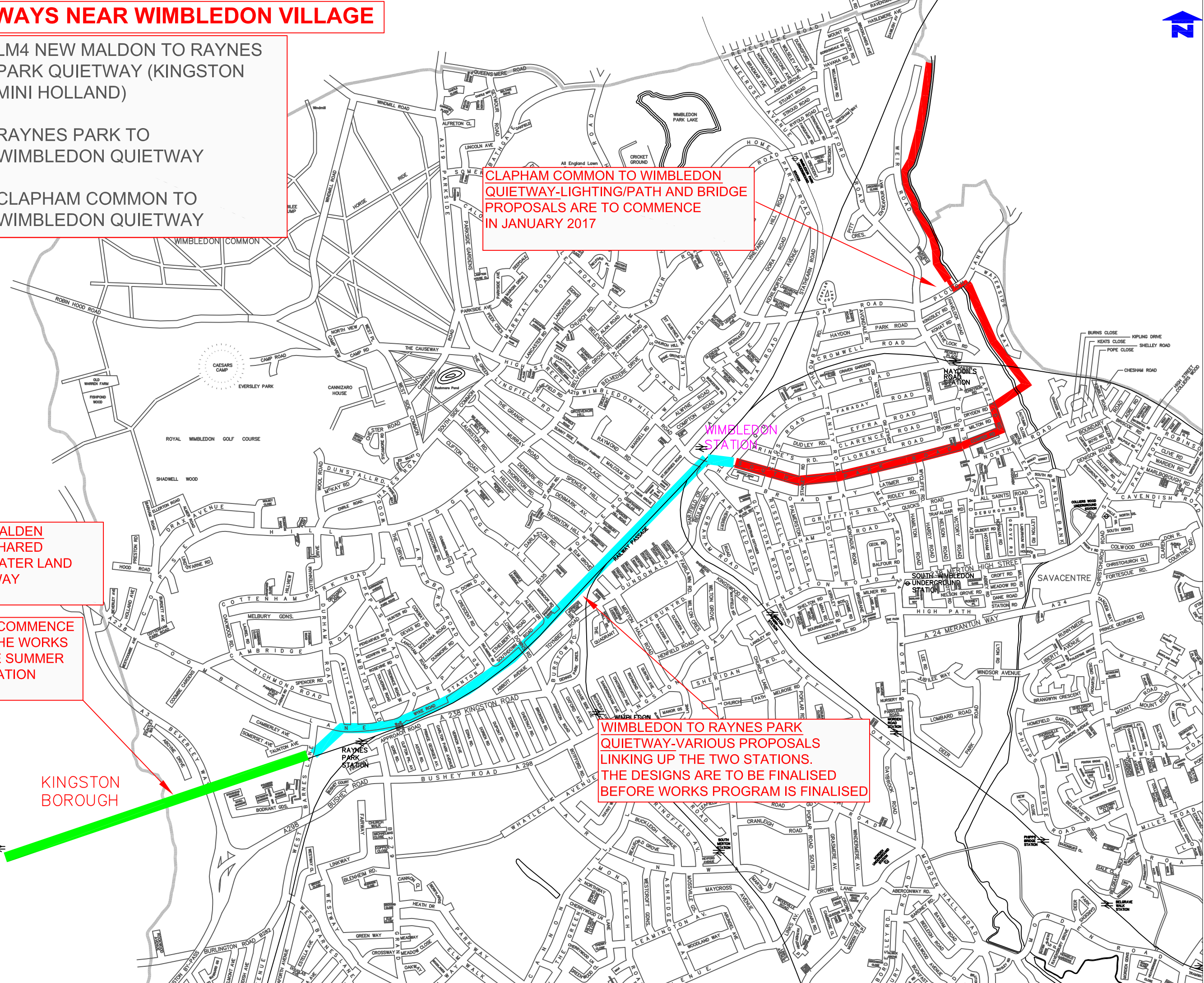
RAYNES PARK TO NEW MALDEN QUIETWAY-PROPOSED SHARED USE PATH ON THAMES WATER LAND ADJACENT TO THE RAILWAY

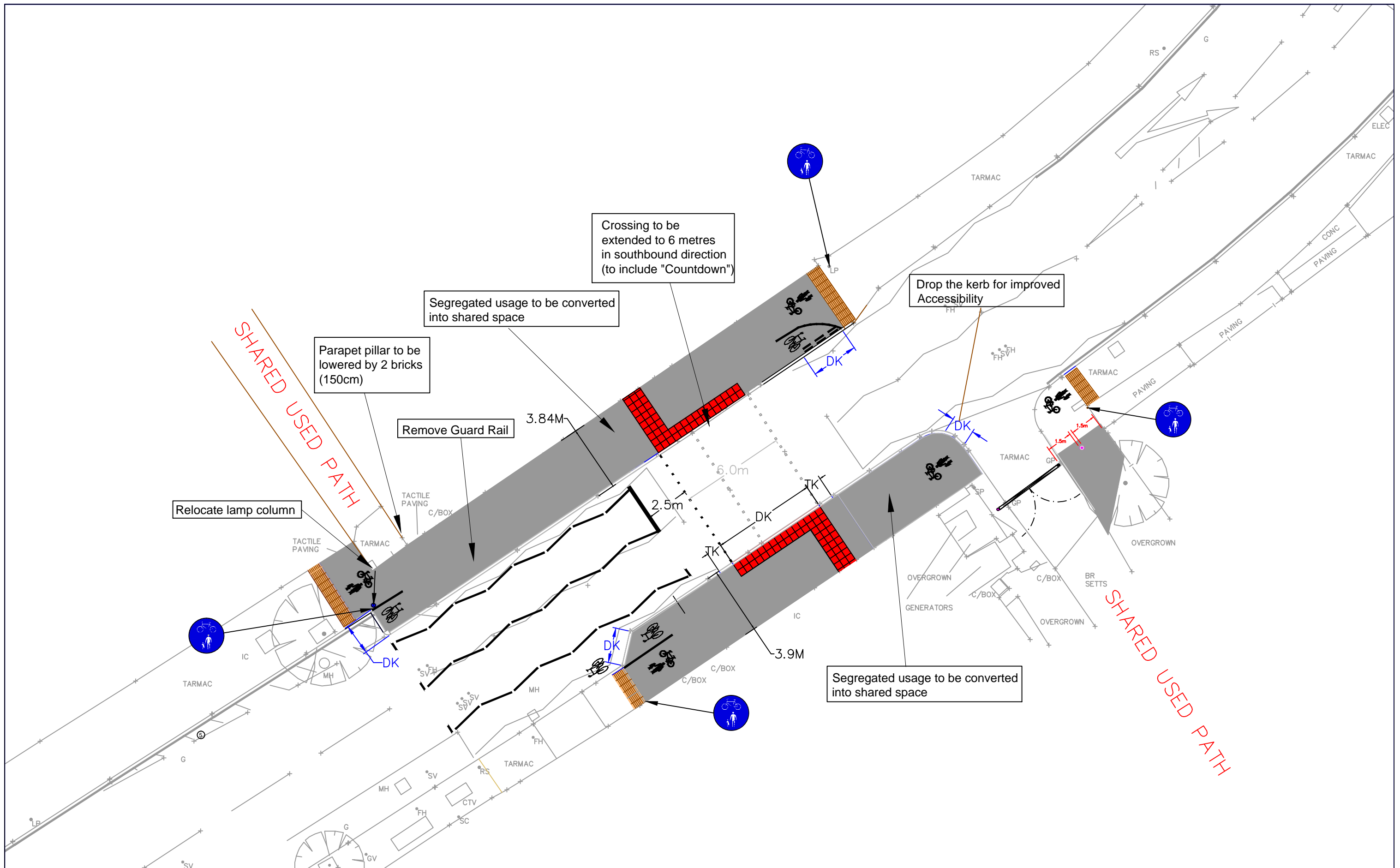
CONSULTATION DUE TO COMMENCE IN FEBRUARY 2017 WITH THE WORKS PLANNED TO COMMENCE SUMMER 2017 PENDING CONSULTATION OUTCOME

WIMBLEDON TO RAYNES PARK QUIETWAY-VARIOUS PROPOSALS LINKING UP THE TWO STATIONS. THE DESIGNS ARE TO BE FINALISED BEFORE WORKS PROGRAM IS FINALISED

KINGSTON BOROUGH

NEW MALDEN STATION





Notes
 Do not scale from this drawing
 Setting out to be agreed with engineer prior to works commencing

Rev.	Revisions	Drawn	Sig.	Date	Chkd.	Sig.	Date	App.	Sig.	Date

Sustainable Communities
 environment & regeneration

TRAFFIC & HIGHWAYS

Reproduced from/based upon the Ordnance Survey's 1:1250 maps with the permission of the Controller of H.M.S.O., Crown Copyright Reserved. Unauthorized reproduction infringes Crown copyright and may lead to prosecution or civil proceedings. London Borough of Merton 100019259 2015

Drawn by PM	Sig.	Date APRIL-2016
Checked by	Sig.	Date
Approved by	Sig.	Date

PROJECT
 Quietway-Clapham- Wimbledon

TITLE
 Plough Lane Crossing
 General Layout

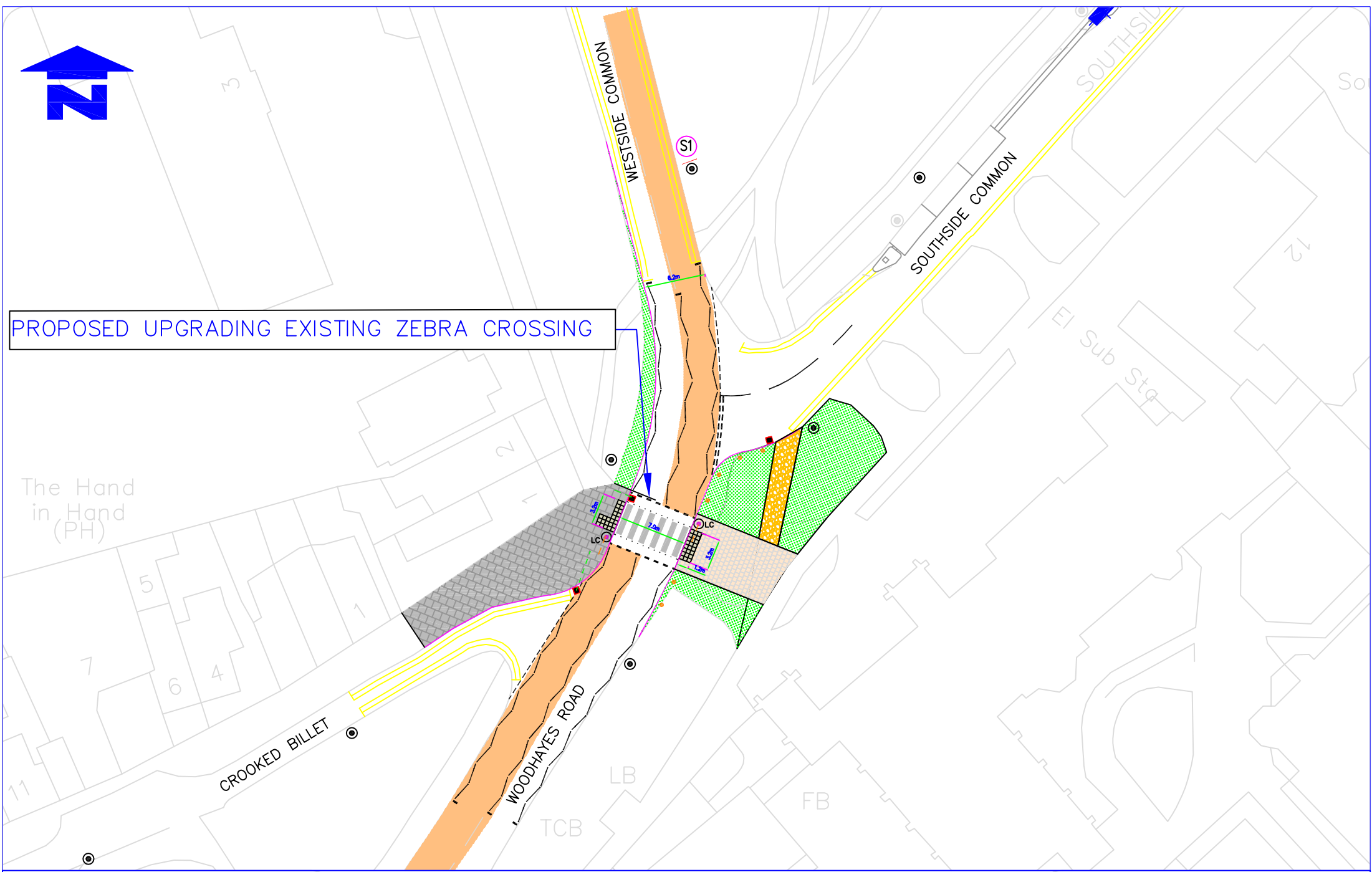
merton

Merton Civic Centre
 London Road
 Morden, Surrey
 SM4 5DX
 www.merton.gov.uk

Drawing No.	PLOUGH LANE-01
Revision	B
Classification	Prelim
Scale	1: 200



PROPOSED UPGRADING EXISTING ZEBRA CROSSING



The Hand
in Hand
(PH)

Reproduced from/based upon the Ordnance Survey's 1:1250 maps with the permission of the Controller of H.M.S.O., Crown Copyright Reserved. Unauthorised reproduction infringes Crown copyright and may lead to prosecution or civil proceedings.
London Borough of Merton 100019259 2016

Woodhayes Road - Wimbledon

