






KEY	
	PROPOSED 20MPH SPEED LIMIT
	EXISTING 20MPH SPEED LIMIT
	EXISTING 20MPH ZONE LIMIT
	BOROUGH BOUNDARY



Notes
Do not scale from this drawing

Rev.	Stations	Drawn	Sig.	Date	Chkd	Sig.	Date	App.	Sig.	Date




TRAFFIC & HIGHWAYS

Reproduced from/based upon the Ordnance Survey map data with the permission of the Controller of Her Majesty's Stationery Office. All other reproduction infringes Crown copyright and may be a criminal offence under section 1 of the Copyright, Designs and Patents Act 1988 and/or section 77 of the Ordnance Survey Act 1946.

Drawn by	Sig.	Date
Checked by	Sig.	Date
Approved by	Sig.	Date

PROJECT
POLLARDS HILL AND LONTHORNTON AREA
20MPH SPEED LIMIT

TITLE
GENERAL ARRANGEMENT
PHASE 2



Merton Civic Centre
London Road
Morden, Surrey
SM4 5DX
www.merton.gov.uk

Drawing No. Z73-24-01
Revision: -
Classification: DRAFT
Scale: N.T.S.