














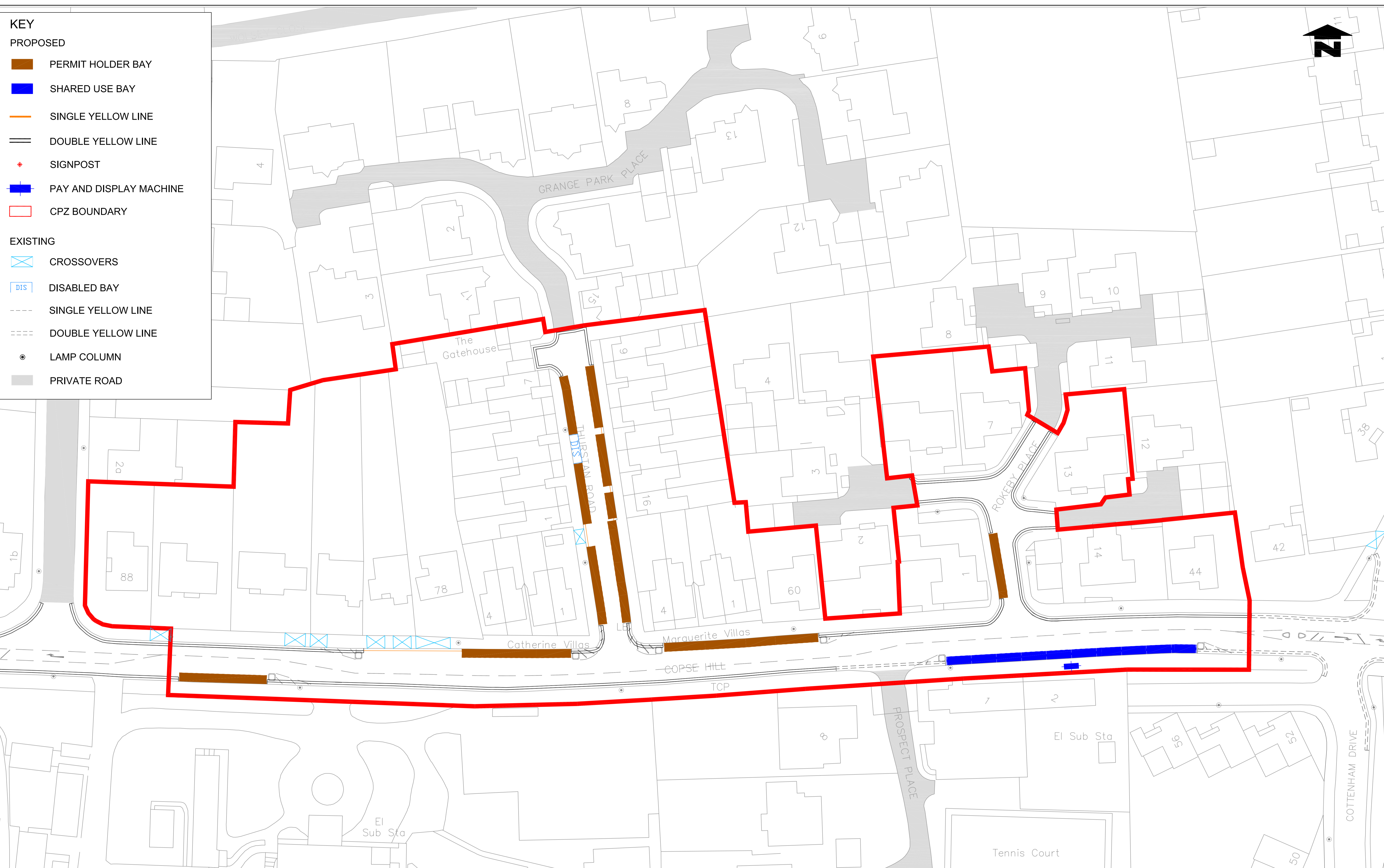

**KEY**

**PROPOSED**

-  PERMIT HOLDER BAY
-  SHARED USE BAY
-  SINGLE YELLOW LINE
-  DOUBLE YELLOW LINE
-  SIGNPOST
-  PAY AND DISPLAY MACHINE
-  CPZ BOUNDARY

**EXISTING**

-  CROSSOVERS
-  DISABLED BAY
-  SINGLE YELLOW LINE
-  DOUBLE YELLOW LINE
-  LAMP COLUMN
-  PRIVATE ROAD



**Notes**  
Do not scale from this drawing

Rev.	Revisions	Drawn	Slg.	Date	Chkd.	Slg.	Date	App.	Slg.	Date

**TRAFFIC & HIGHWAYS**

Reproduced from/based upon the Ordnance Survey 1:250 maps with the permission of the Controller of H.M.S.O. Crown Copyright Reserved. Unauthorised reproduction infringes Crown copyright and may lead to prosecution or civil proceedings. London Borough of Merton 100019259

Drawn by SC	Slg.	Date Aug 2017
Checked by	Slg.	Date
Approved by	Slg.	Date

**PROJECT**  
**CONTROLLED PARKING ZONE**

TITLE  
**VSW2 PROPOSED LAYOUT**

Merton Civic Centre  
London Road  
Morden, Surrey  
SM4 5DX  
www.merton.gov.uk

Drawing No. <b>Z78-349-01</b>
Revision -
Classification <b>CONSULTATION</b>
Scale <b>NTS</b>