







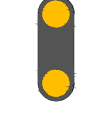













**KEY**

-  PROPOSED SPEED LIMIT SIGN
-  PROPOSED SPEED LIMIT SIGN
-  PROPOSED SCHOOL SIGN
-  PROPOSED 20MPH ROUNDEL ROAD MARKING
-  PROPOSED ROAD MARKING
-  PROPOSED PENCIL BOLLARD
-  PROPOSED WOODEN BOLLARD
-  PROPOSED BUFF TACTILE
-  PROPOSED SCHOOL FLASHING SIGN
-  PROPOSED SIGN ON LAMP COLUMN
-  PROPOSED ROAD MARKING
-  PROPOSED SIGN AND POST
-  REFRESH EXISTING ROAD MARKING
-  EXISTING CROSSOVER
-  EXISTING TREE
-  EXISTING GRASS LAND
-  PROPOSED SCHOOL CHILD LEGEND ROAD MARKING
-  EXISTING SCHOOL SIGN



Notes  
Do not scale from this drawing

Rev	Revisions	Drawn	Sig.	Date	Chkd.	Sig.	Date	App.	Sig.	Date

**Sustainable Communities**  
environment & regeneration

TRAFFIC & HIGHWAYS

Reproduced from/based upon the Ordnance Survey's 1:12500 maps with the permission of the Controller of H.M.S.O., Crown Copyright Reserved. Unauthorized reproduction infringes Crown copyright and may lead to prosecution or civil proceedings. London Borough of Merton 100019259 2017

Drawn by	Sig.	Date
AH	AH	JULY 2016
Checked by	Sig.	Date
MD	MD	JULY 2016
Approved by	Sig.	Date
PM	PM	JULY 2016

PROJECT  
**SAFETY MEASURES OUTSIDE SCHOOL**  
ASHRIDGE WAY

TITLE  
**HILLCROSS PRIMARY SCHOOL**

**merton**

Merton Civic Centre  
London Road  
Morden, Surrey  
SM4 5DX  
www.merton.gov.uk

Drawing No. Z80-58-01B

Revision -

Classification  
**CONSULTATION**

Scale  
**NOT TO SCALE**