



London Borough
of Croydon

SOUTH LODGE AVENUE
GALPIN'S ROAD

FW





31.0m

5.0m

5.0m

138
150
125
123

Key

-  Proposed Waiting Restrictions 'At any time'
-  Existing waiting restrictions
-  Dropped Kerb
-  Lamp column

Notes
Do not scale from this drawing

Rev.	Revisions	Drawn	Sig.	Date	Chkd.	Sig.	Date	App.	Sig.	Date



Sustainable Communities
environment & regeneration

TRAFFIC & HIGHWAYS

Reproduced from/based upon the Ordnance Survey's 1:2500 maps with the permission of the Controller of HMSO. Crown Copyright Reserved. Unauthorised reproduction infringes Crown copyright and may lead to prosecution or civil proceedings. London Borough of Merton 100019259 2017

Drawn by BC	Sig.	Date June 2019
Checked by	Sig.	Date June 2019
Approved by	Sig.	Date

PROJECT
**Waiting Restrictions
WR2019 Batch 3**

TITLE
**South Lodge Avenue
and Galpin's Road CR7**



Merton Civic Centre
London Road
Morden, Surrey
SM4 5DX
www.merton.gov.uk

Drawing No. Z27-678-17
Revision -
Classification CONSULTATION
Scale 1: 500