



**LONDON BOROUGH OF MERTON**

**PROPOSED 20 MPH SPEED LIMIT**

**PARKSIDE, WIMBLEDON**

**THE MERTON (20 MPH SPEED LIMIT) (NO. \*) TRAFFIC ORDER 202\***

1. NOTICE IS HEREBY GIVEN that the Council of the London Borough of Merton propose to make the above-mentioned Order under sections 84 and 124 of, and Part IV of Schedule 9 to, the Road Traffic Regulation Act 1984, as amended, and all other enabling powers.
2. The general effect of the Order will be to:-
  - (a) impose a 20 MPH speed limit in the road or length of road described in Schedule 1 to this notice, and,
  - (b) revoke the Orders specified in Schedule 2 to this notice and re-enact their provisions.
3. A copy of the proposed Order and other documents giving more detailed particulars of the Order, including a plan which indicates the road or length of road to which the Order relates would under normal circumstances be deposited at Merton Link, Merton Civic Centre, London Road, Morden and would normally be available for inspection during the Council's normal office hours on Mondays to Fridays inclusive. However, due to the pandemic, the Civic centre is closed; therefore, the documents can only be available for inspection at <https://www.merton.gov.uk/streets-parking-transport/traffic-management/consultations>. Alternatively, those without internet access can receive a copy of the documents by post, by phoning 020 8274 4901 or by sending a request to us by post to:- the Environment and Regeneration Department at the Merton Civic Centre, London Road, Morden, Surrey, SM4 5DX. The letter of request should be prominently marked: **PHASE6/PARKSIDE-20MPH**.
4. Any person desiring to make representations or to object to the proposed Order should send a statement in writing of their representations or objections and the grounds thereof, to the Environment and Regeneration Department, Merton Civic Centre, London Road, Morden, Surrey, SM4 5DX or alternatively by email to [trafficandhighways@merton.gov.uk](mailto:trafficandhighways@merton.gov.uk) quoting the reference **PHASE6/PARKSIDE-20MPH** no later than **24th July 2020**.

Dated 2 July 2020.

Paul McGarry  
Head of futureMerton  
London Borough of Merton

**SCHEDULE 1**

Parkside, between the borough boundary of the London Borough of Merton and the London Borough of Wandsworth and the common boundary of Nos. 22 and 23a Parkside.

**SCHEDULE 2**

The Merton (20 MPH Speed Limit) (No. 1) Traffic Order 2020  
The Merton (20 MPH Speed Limit) (No. 2) Traffic Order 2020



**LONDON BOROUGH OF MERTON**  
**TRAFFIC MANAGEMENT ORDER**

202\* No. \*

---

The Merton (20 MPH Speed Limit) (No. \*) Traffic Order 202\*

Made: \* 202\*

Coming into force: \* 202\*

---

The Council of the London Borough of Merton, after consulting the Commissioner of Police of the Metropolis, in exercise of powers conferred under sections 84 and 124 of, and Part IV of Schedule 9 to, the Road Traffic Regulation Act 1984(a), as amended by section 8 of and Part 1 of Schedule 5 to the Local Government Act 1985(b), and all other powers thereunto enabling hereby make the following Order:-

1. This Order may be cited as The Merton (20 MPH Speed Limit) (No. \*) Traffic Order 202\* and shall come into force on \* 202\*.
2. Without prejudice to the validity of anything done or to any liability incurred in respect of any act or omission before the coming into operation of this Order, the Orders specified in Schedule 1 to this Order shall be revoked.
3. No person shall cause or permit any vehicle to travel at a speed exceeding 20 miles per hour in any road or length of road specified in Schedule 2 to this Order.
4. Nothing in the Order shall apply:-
  - a) to anything done with the permission or at the direction of a police constable in uniform; or
  - b) to any person who causes any vehicle to proceed in accordance with any restriction or requirement indicated by traffic signs placed pursuant to Section 66 or Section 67 of the Road Traffic Regulation Act 1984; or
  - c) to any vehicle being used for police, fire brigade or ambulance purposes.

---

(a) 1984 c.27

(b) 1985 c.51

Published by the London Borough of Merton  
Merton Civic Centre  
London Road, SM4 5DX

Dated this \* day of \* 202\*.

Paul McGarry  
Head of futureMerton

**SCHEDULE 1**

The Merton (20 MPH Speed Limit) (No. 1) Traffic Order 2020  
The Merton (20 MPH Speed Limit) (No. 2) Traffic Order 2020

## **SCHEDULE 2**

Aboyne Drive  
Alan Road  
Albert Grove  
Alexandra Mews  
Alexandra Road, SW19  
Alfreton Close  
Allington Close  
Almer Road  
Alt Grove  
Alwyne Road  
Amity Grove  
Arterberry Road  
Arthur Road, SW19, between Home Park Road and St Mary's Road  
Atherton Drive  
Avenue Road, SW20  
Barham Road  
Bathgate Road  
Beech Close  
Beltane Drive  
Belvedere Avenue  
Belvedere Drive  
Belvedere Grove  
Belvedere Square  
Berkeley Place  
Bernard Gardens

Beverley Avenue  
Brockham Close  
Burdett Avenue  
Burghley Road  
Calonne Road  
Cambridge Close  
Cambridge Road, SW20  
Camelot Close  
Camp Road  
Camp View  
Cannizaro Road  
Castle Close  
Castle Way  
Chester Road  
Church Hill  
Church Road, between Bathgate Road and High Street, Wimbledon  
Clement Road  
Clifton Road  
Compton Road  
Conway Road  
Coombe Gardens  
Coombe Lane, between the borough boundary with the Royal Borough of Kingston and its junction with Pepys Road  
Copse Hill  
Cottenham Drive  
Cottenham Park Road

Cottenham Place  
Courthope Road  
Courthope Villas  
Cranbrook Road  
Cranford Close  
Crescent Road  
Crooked Billet  
Cumberland Close  
Currie Hill Close  
Darlaston Road  
Deepdale  
Delamere Road  
Denmark Avenue  
Denmark Road  
Devas Road  
Dora Road  
Drax Avenue  
Draxmont  
Dunmore Road  
Dunstall Road  
Durham Road  
Durrington Park Road  
Edge Hill  
Ellerton Road  
Elm Grove  
Ernle Road  
Ethelbert Road  
Francis Grove

Glendale Drive  
Greenoak Way  
Grosvenor Hill  
Hampton Close  
Haven Close  
Haygarth Place  
Heath Mead  
Heights Close  
High Cedar Drive  
High Street, Wimbledon  
High Street Mews  
Highbury Road  
Hillside  
Hillview  
Holland Avenue  
Home Park Road  
Homefield Road  
Hood Road  
Hunter Road  
Huntley Way  
Kenilworth Avenue  
Kenwyn Road  
Lake Road  
Lambourne Avenue  
Lambton Road  
Lampton House Close  
Lancaster Gardens  
Lancaster Road,

Landgrove Road  
Langham Road  
Lansdowne Close  
Lansdowne Road  
Laurel Road  
Lauriston Road  
Lawson Close  
Leeward Gardens  
Leopold Avenue  
Leopold Road  
Lincoln Avenue  
Lingfield Road  
Lower Downs Road (north of the Wimbledon to New Malden railway line)  
Malcolm Road  
Mansel Road  
Margin Drive  
Marryat Place  
Marryat Road  
McKay Road  
Melbury Gardens  
Midmoor Road  
Montana Road  
Murray Road  
Newstead Way  
North View  
Nursery Road, SW19  
Oakfield Road  
Oakwood Road

Old House Close  
Oldfield Road  
Orchard Lane  
Panmuir Road  
Parkfields Avenue  
Parkside, between its junction with High Street, Wimbledon and the  
boundary of the London Borough of Wandsworth with the London  
Borough of Merton  
Parkside Avenue  
Parkside Gardens  
Parkwood Road  
Peek Crescent  
Pendarves Road  
Pentney Road  
Pepys Road  
Peregrine Way  
Perth Close  
Pine Grove  
Preston Road  
Queensmere Close  
Queensmere Road  
Raymond Road  
Rectory Orchard  
Ricards Road  
Richmond Road  
Ridgway  
Ridgway Gardens  
Ridgway Place

Rokeby Place  
Rosevine Road  
Rostrevor Road  
Salisbury Road  
Savona Close  
Seymour Road  
Somerset Road  
Southdown Drive  
Southdown Road  
Southridge Place  
Southside Common  
Spencer Hill  
Spencer Hill Road  
Spencer Road, SW20  
Springfield Road  
St Aubyn's Avenue  
St Georges Road  
St Johns Road  
St Mark's Place  
St Mary's Road  
Stanton Road  
Strathearn Road  
Sunnyside  
Sycamore Road  
Tabor Grove  
Thackeray Close  
Thaxted Place  
The Causeway

The Downs  
The Drive, SW20  
The Grange  
The Green, SW19  
Thornton Hill  
Thornton Road  
Thurstan Road  
Tolverne Road  
Trewince Road  
Vineyard Hill Road  
Waldemar Road  
Welford Place  
West Place  
West Side Common  
Westcoombe Avenue  
Wilberforce Way  
Wimbledon Bridge  
Wimbledon Hill Road  
Windy Ridge Close  
Wolsey Close  
Woodhayes Road  
Woodside  
Wool Road  
Worcester Road  
Worple Avenue  
Worple Road  
Worple Road Mews  
Wyke Road.



**LONDON BOROUGH OF MERTON**

**PROPOSED 20 MPH SPEED LIMIT – PARKSIDE, WIMBLEDON**

The Merton (20 MPH Speed Limit) (No. \*) Traffic Order 202\*

**STATEMENT OF REASONS**



(A brief statement of the general nature and effect of the Order)

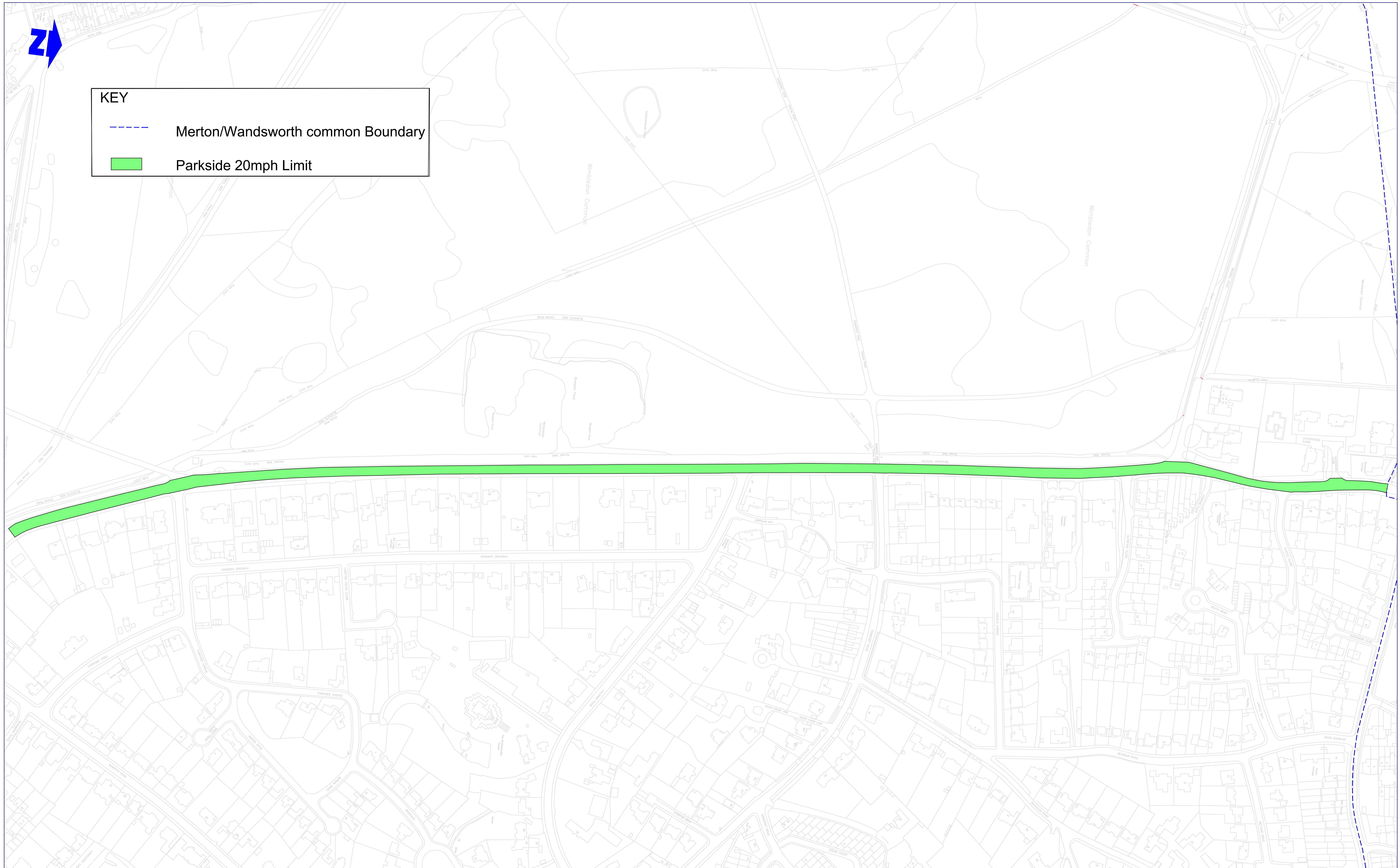
The reduction of the speed limit from 30 mph to 20 mph would help to reduce accidents and improve the road environment and road safety for all road users in Parkside, Wimbledon.

The Order will also consolidate previous speed limit orders in the Wimbledon area.



**KEY**

-  Merton/Wandsworth common Boundary
-  Parkside 20mph Limit



**Notes**  
Do not scale from this drawing

Rev.	Revisions	Drawn	Sig.	Date	Chkd.	Sig.	Date	App.	Sig.	Date



**Street Scene & Waste**  
environment & regeneration

**TRAFFIC & HIGHWAYS**

Reproduced from/based upon the Ordnance Survey's 1:1250 maps with the permission of the Controller of H.M.S.O., Crown Copyright Reserved. Unauthorized reproduction infringes Crown copyright c and may lead to prosecution or civil proceedings. London Borough of Merton 100019259

Drawn by	TJ	Sig.		Date	26 JUNE 2020
Checked by	EM	Sig.		Date	
Approved by		Sig.		Date	

**PROJECT**  
20 MPH ZONES  
PHASE 6

**TITLE**  
PARKSIDE  
WIMBLEDON



**merton**

Merton Civic Centre  
London Road  
Morden, Surrey  
SM4 5DX  
www.merton.gov.uk

Drawing No.	Z73-PARKSIDE-01
Revision	-
Classification	DRAFT
Scale	1: 500



**LONDON BOROUGH OF MERTON**  
**TRAFFIC MANAGEMENT ORDER**

2020 No. 24

---

The Merton (20 MPH Speed Limit) (No. 1) Traffic Order 2020

Made: 6 April 2020

Coming into force: 17 April 2020

---

The Council of the London Borough of Merton, after consulting the Commissioner of Police of the Metropolis, in exercise of powers conferred under sections 84 and 124 of, and Part IV of Schedule 9 to, the Road Traffic Regulation Act 1984(a), as amended by section 8 of and Part 1 of Schedule 5 to the Local Government Act 1985(b), and all other powers thereunto enabling hereby make the following Order:-

1. This Order may be cited as The Merton (20 MPH Speed Limit) (No. 1) Traffic Order 2020 and shall come into force on 17 April 2020.
2. Without prejudice to the validity of anything done or to any liability incurred in respect of any act or omission before the coming into operation of this Order, the Orders specified in Schedule 1 to this Order shall be revoked.
3. No person shall cause or permit any vehicle to travel at a speed exceeding 20 miles per hour in any road or length of road specified in Schedule 2 to this Order.
4. Nothing in the Order shall apply:-
  - a) to anything done with the permission or at the direction of a police constable in uniform; or
  - b) to any person who causes any vehicle to proceed in accordance with any restriction or requirement indicated by traffic signs placed pursuant to Section 66 or Section 67 of the Road Traffic Regulation Act 1984; or
  - c) to any vehicle being used for police, fire brigade or ambulance purposes.

---

(a) 1984 c.27

(b) 1985 c.51

Published by the London Borough of Merton  
Merton Civic Centre  
London Road, SM4 5DX



Dated this sixth day of April 2020.

A handwritten signature in black ink, appearing to read "Paul McGarry". The signature is fluid and cursive, with a long, sweeping tail that loops back under the main text.

Paul McGarry  
Head of futureMerton

## **SCHEDULE 1**

The London Borough of Merton 20mph Speed Limit (No. 18) Order 2009(a)  
The London Borough of Merton (20mph Limit) (No. 23) Order 2009(b)  
The London Borough of Merton (20 mph Limit (No. 24) Order 2009(c)  
The London Borough of Merton (20mph Speed Limit) (Edge Hill Area) Order 2010(d)  
The Merton (20 MPH Limit) (No. 5) Traffic Order 2017(e)  
The Merton (20 MPH Speed Limit) (No. 3) Traffic Order 2018(f)

---

(a) L.B.M. 2009/15 (b) L.B.M. 2009/30 (c) L.B.M. 2009/31 (d) L.B.M. 2010/8  
(e) L.B.M. 2017/103 (f) L.B.M. 20018/113

## **SCHEDULE 2**

Aboyne Drive  
Alan Road  
Albert Grove  
Alexandra Mews  
Alexandra Road, SW19  
Alfreton Close  
Allington Close  
Almer Road  
Alt Grove  
Alwyne Road  
Amity Grove  
Arterberry Road  
Arthur Road, SW19, between Home Park Road and St Mary's Road  
Atherton Drive  
Avenue Road, SW20  
Barham Road  
Bathgate Road  
Beech Close  
Beltane Drive  
Belvedere Avenue  
Belvedere Drive  
Belvedere Grove  
Belvedere Square  
Berkeley Place  
Bernard Gardens

Beverley Avenue  
Brockham Close  
Burdett Avenue  
Burghley Road  
Cambridge Close  
Cambridge Road, SW20  
Camelot Close  
Camp Road  
Camp View  
Cannizaro Road  
Castle Close  
Castle Way  
Chester Road  
Church Hill  
Church Road, between Bathgate Road and High Street, Wimbledon  
Clement Road  
Clifton Road  
Compton Road  
Conway Road  
Coombe Gardens  
Coombe Lane, between the borough boundary with the Royal Borough of Kingston and its junction with Pepys Road  
Copse Hill  
Cottenham Drive  
Cottenham Park Road  
Cottenham Place

Courthope Road  
Courthope Villas  
Cranbrook Road  
Cranford Close  
Crescent Road  
Crooked Billet  
Cumberland Close  
Currie Hill Close  
Darlaston Road  
Deepdale  
Delamere Road  
Denmark Avenue  
Denmark Road  
Devas Road  
Dora Road  
Drax Avenue  
Draxmont  
Dunmore Road  
Dunstall Road  
Durham Road  
Durrington Park Road  
Edge Hill  
Ellerton Road  
Elm Grove  
Ernle Road  
Ethelbert Road  
Francis Grove  
Glendale Drive

Grosvenor Hill  
Hampton Close  
Haven Close  
Haygarth Place  
Heath Mead  
Heights Close  
High Cedar Drive  
High Street, Wimbledon  
High Street Mews  
Highbury Road  
Hillside  
Hillview  
Holland Avenue  
Home Park Road  
Homefield Road  
Hood Road  
Hunter Road  
Huntley Way  
Kenilworth Avenue  
Kenwyn Road  
Lake Road  
Lambourne Avenue  
Lambton Road  
Lampton House Close  
Lancaster Gardens  
Lancaster Road,  
Landgrove Road  
Langham Road

Lansdowne Close  
Lansdowne Road  
Laurel Road  
Lauriston Road  
Lawson Close  
Leeward Gardens  
Leopold Avenue  
Leopold Road  
Lincoln Avenue  
Lingfield Road  
Lower Downs Road (north of the Wimbledon to New Malden railway line)  
Malcolm Road  
Mansel Road  
Margin Drive  
Marryat Place  
Marryat Road  
McKay Road  
Melbury Gardens  
Midmoor Road  
Montana Road  
Murray Road  
Newstead Way  
North View  
Nursery Road, SW19  
Oakfield Road  
Oakwood Road  
Old House Close  
Oldfield Road

Orchard Lane  
Panmuir Road  
Parkfields Avenue  
Parkside between the common boundary of Nos. 22 and 23a Parkside  
and High Street, Wimbledon  
Parkside Avenue  
Parkside Gardens  
Parkwood Road  
Peek Crescent  
Pendarves Road  
Pentney Road  
Pepys Road  
Peregrine Way  
Perth Close  
Pine Grove  
Preston Road  
Queensmere Close  
Queensmere Road  
Raymond Road  
Rectory Orchard  
Ricards Road  
Richmond Road  
Ridgway  
Ridgway Gardens  
Ridgway Place  
Rokeby Place  
Rosevine Road  
Rostrevor Road



Salisbury Road  
Savona Close  
Seymour Road  
Somerset Road  
Southdown Drive  
Southdown Road  
Southridge Place  
Southside Common  
Spencer Hill  
Spencer Hill Road  
Spencer Road, SW20  
Springfield Road  
St Aubyn's Avenue  
St Georges Road  
St Johns Road  
St Mark's Place  
St Mary's Road  
Stanton Road  
Strathearn Road  
Sunnyside  
Sycamore Road  
Tabor Grove  
Thackeray Close  
Thaxted Place  
The Causeway  
The Downs  
The Drive, SW20  
The Grange

The Green, SW19  
Thornton Hill  
Thornton Road  
Thurstan Road  
Tolverne Road  
Trewince Road  
Vineyard Hill Road  
Waldemar Road  
Welford Place  
West Place  
West Side Common  
Westcoombe Avenue  
Wilberforce Way  
Wimbledon Bridge  
Wimbledon Hill Road  
Windy Ridge Close  
Wolsey Close  
Woodhayes Road  
Woodside  
Wool Road  
Worcester Road  
Worple Avenue  
Worple Road  
Worple Road Mews  
Wyke Road.



**LONDON BOROUGH OF MERTON**  
**TRAFFIC MANAGEMENT ORDER**

2020 No. 25

---

The Merton (20 MPH Speed Limit) (No. 2) Traffic Order 2020

Made: 6 April 2020

Coming into force: 17 April 2020

---

The Council of the London Borough of Merton, after consulting the Commissioner of Police of the Metropolis, in exercise of powers conferred under sections 84 of the Road Traffic Regulation Act 1984(a), as amended by section 8 of and Part 1 of Schedule 5 to the Local Government Act 1985(b), and all other powers thereunto enabling hereby make the following Order:-

1. This Order may be cited as The Merton (20 MPH Speed Limit) (No. 2) Traffic Order 2020 and shall come into force on 17 April 2020.
2. No person shall cause or permit any vehicle to travel at a speed exceeding 20 miles per hour in any road or length of road specified in the Schedule to this Order.
3. Nothing in the Order shall apply:-
  - a) to anything done with the permission or at the direction of a police constable in uniform; or
  - b) to any person who causes any vehicle to proceed in accordance with any restriction or requirement indicated by traffic signs placed pursuant to Section 66 or Section 67 of the Road Traffic Regulation Act 1984; or
  - c) to any vehicle being used for police, fire brigade or ambulance purposes.

---

(a) 1984 c.27

(b) 1985 c.51

Dated this sixth day of April 2020.

A handwritten signature in black ink, appearing to read "Paul McGarry". The signature is fluid and cursive, with a long, sweeping underline that extends to the right.

Paul McGarry  
Head of futureMerton

**SCHEDULE**

Calonne Road  
Greenoak Way