













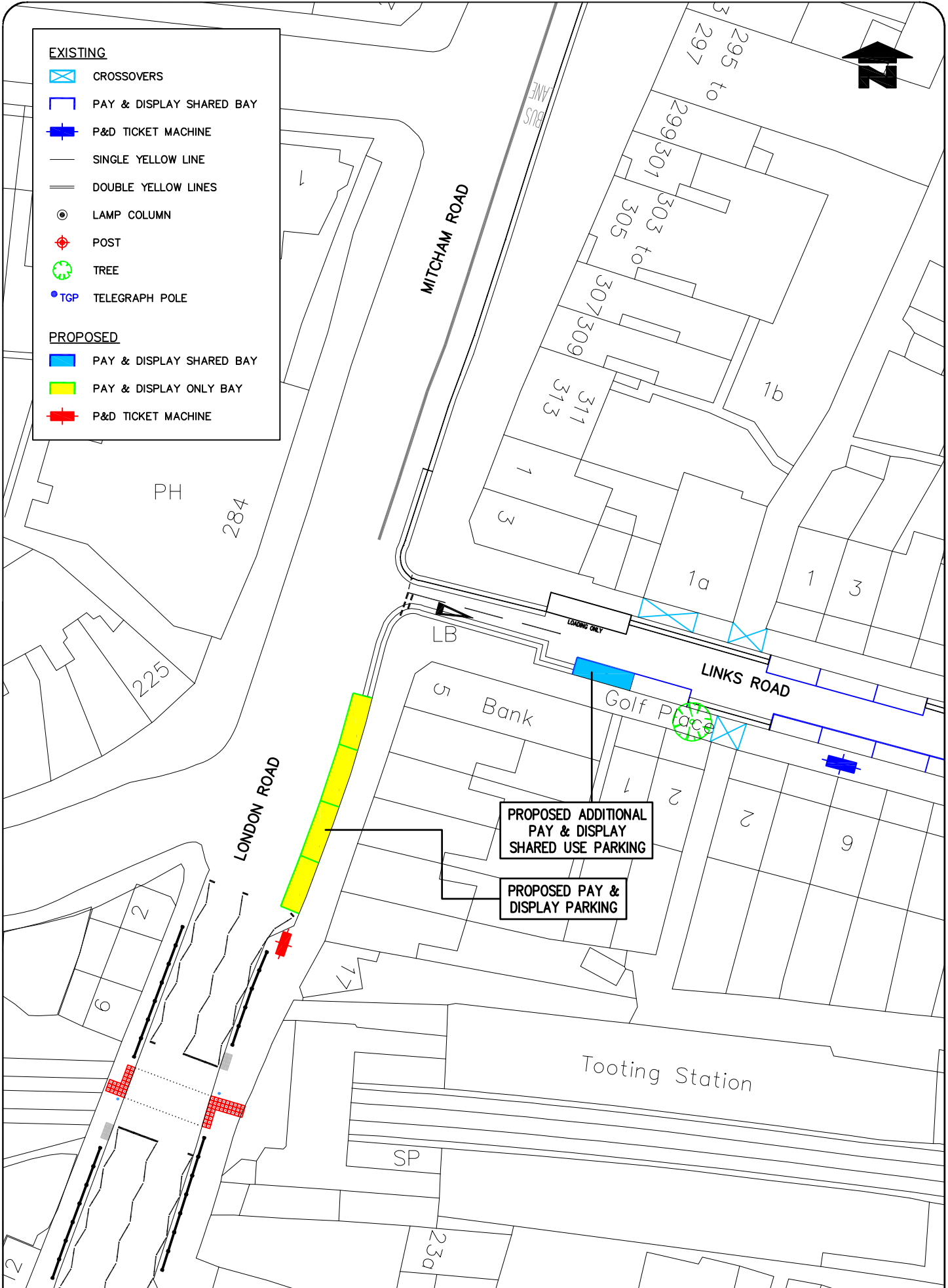


EXISTING

-  CROSSOVERS
-  PAY & DISPLAY SHARED BAY
-  P&D TICKET MACHINE
-  SINGLE YELLOW LINE
-  DOUBLE YELLOW LINES
-  LAMP COLUMN
-  POST
-  TREE
-  TGP TELEGRAPH POLE

PROPOSED

-  PAY & DISPLAY SHARED BAY
-  PAY & DISPLAY ONLY BAY
-  P&D TICKET MACHINE



PROPOSED ADDITIONAL
PAY & DISPLAY
SHARED USE PARKING

PROPOSED PAY &
DISPLAY PARKING

Reproduced from/based upon the Ordnance Survey's 1:1250 maps with the permission of the Controller of H.M.S.O., Crown Copyright Reserved. Unauthorised reproduction infringes Crown copyright and may lead to prosecution or civil proceedings.
London Borough of Merton 100019259 2013

