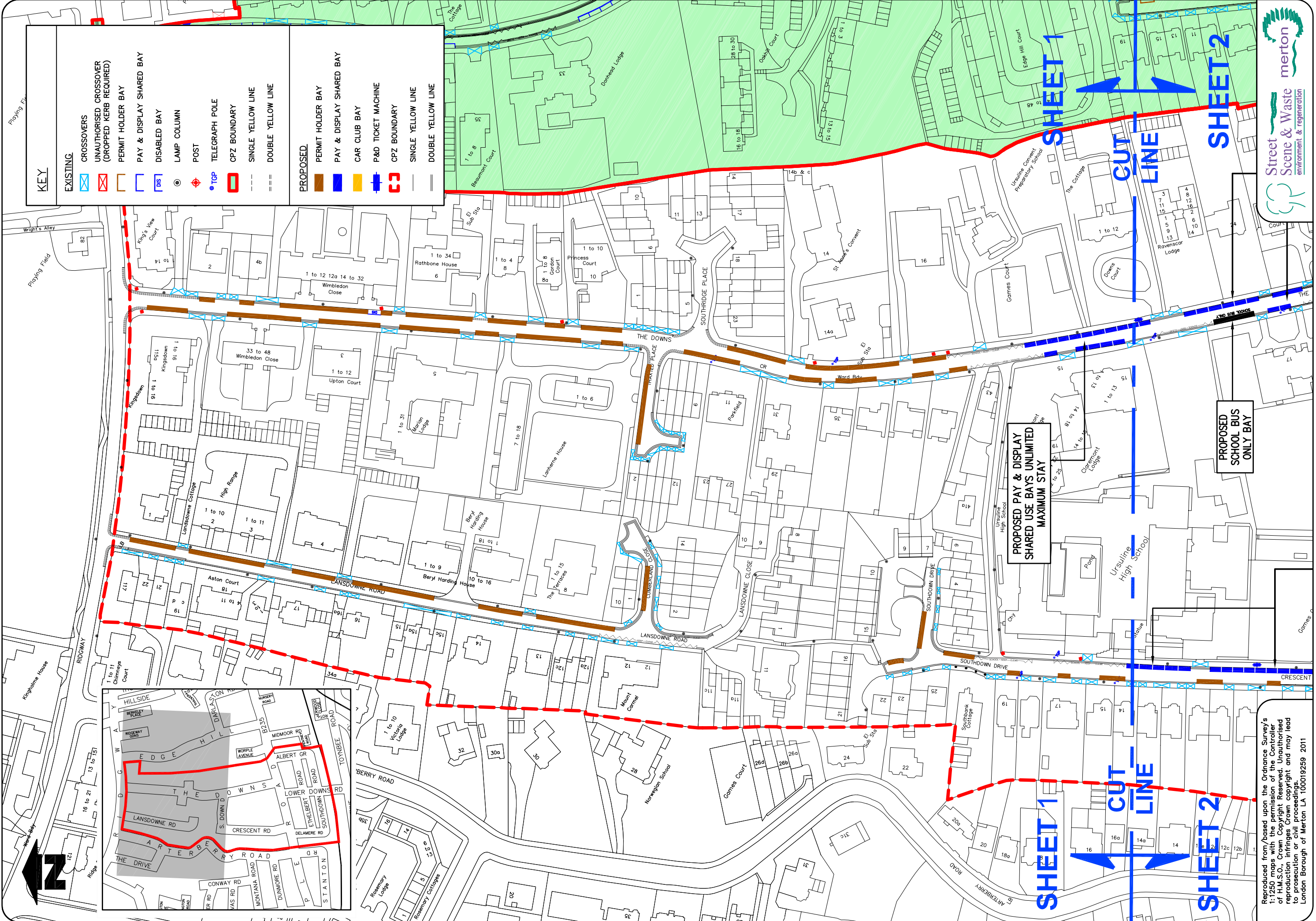
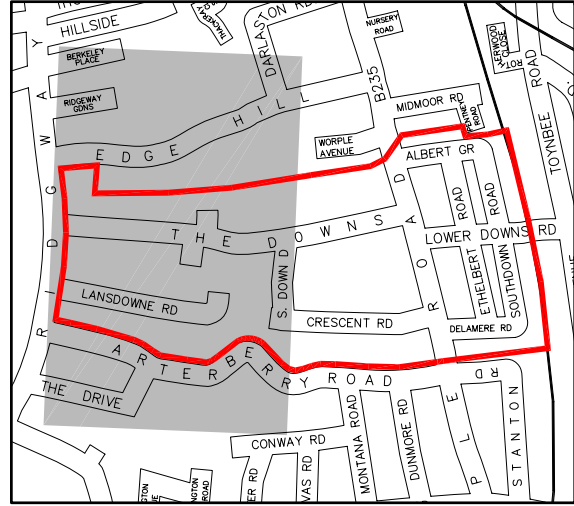


KEY	
EXISTING	PROPOSED
CROSSOVERS	PERMIT HOLDER BAY
UNAUTHORISED CROSSOVER (DROPPED KERB REQUIRED)	PAY & DISPLAY SHARED BAY
PERMIT HOLDER BAY	CAR CLUB BAY
PAY & DISPLAY SHARED BAY	P&D TICKET MACHINE
DISABLED BAY	CPZ BOUNDARY
LAMP COLUMN	SINGLE YELLOW LINE
POST	DOUBLE YELLOW LINE
TELEGRAPH POLE	
CPZ BOUNDARY	
SINGLE YELLOW LINE	
DOUBLE YELLOW LINE	



PROPOSED PAY & DISPLAY SHARED USE BAYS UNLIMITED MAXIMUM STAY

PROPOSED SCHOOL BUS ONLY BAY



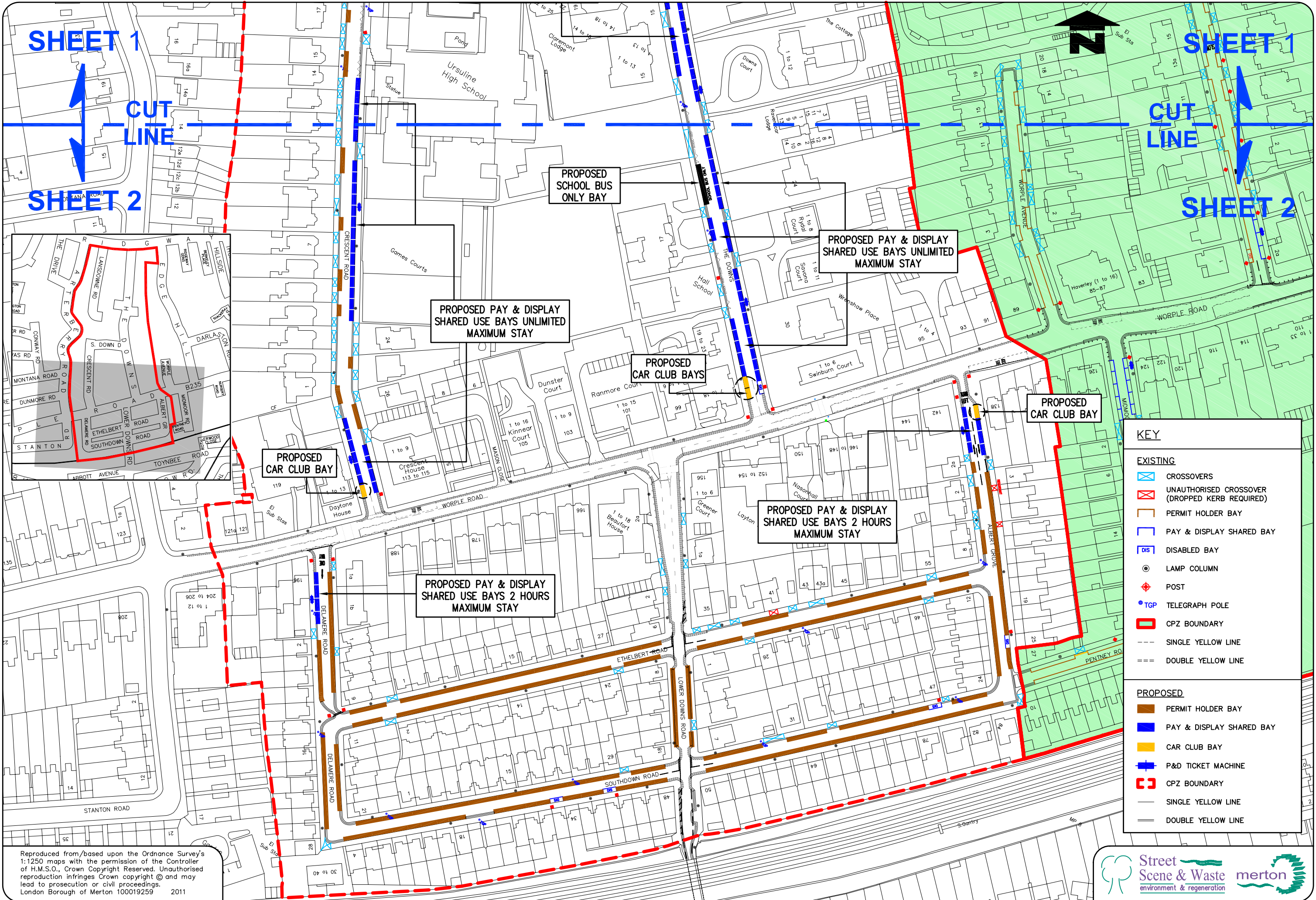
Reproduced from/based upon the Ordnance Survey 1:1250 maps with the permission of the Controller of H.M.S.O. Crown Copyright Reserved. Unauthorised reproduction infringes Crown copyright and may lead to prosecution or civil proceedings.
London Borough of Merton LA 100019259 2011

SHEET 1

SHEET 2

SHEET 1

SHEET 2



Reproduced from/based upon the Ordnance Survey's 1:1250 maps with the permission of the Controller of H.M.S.O., Crown Copyright Reserved. Unauthorised reproduction infringes Crown copyright © and may lead to prosecution or civil proceedings. London Borough of Merton 100019259 2011