















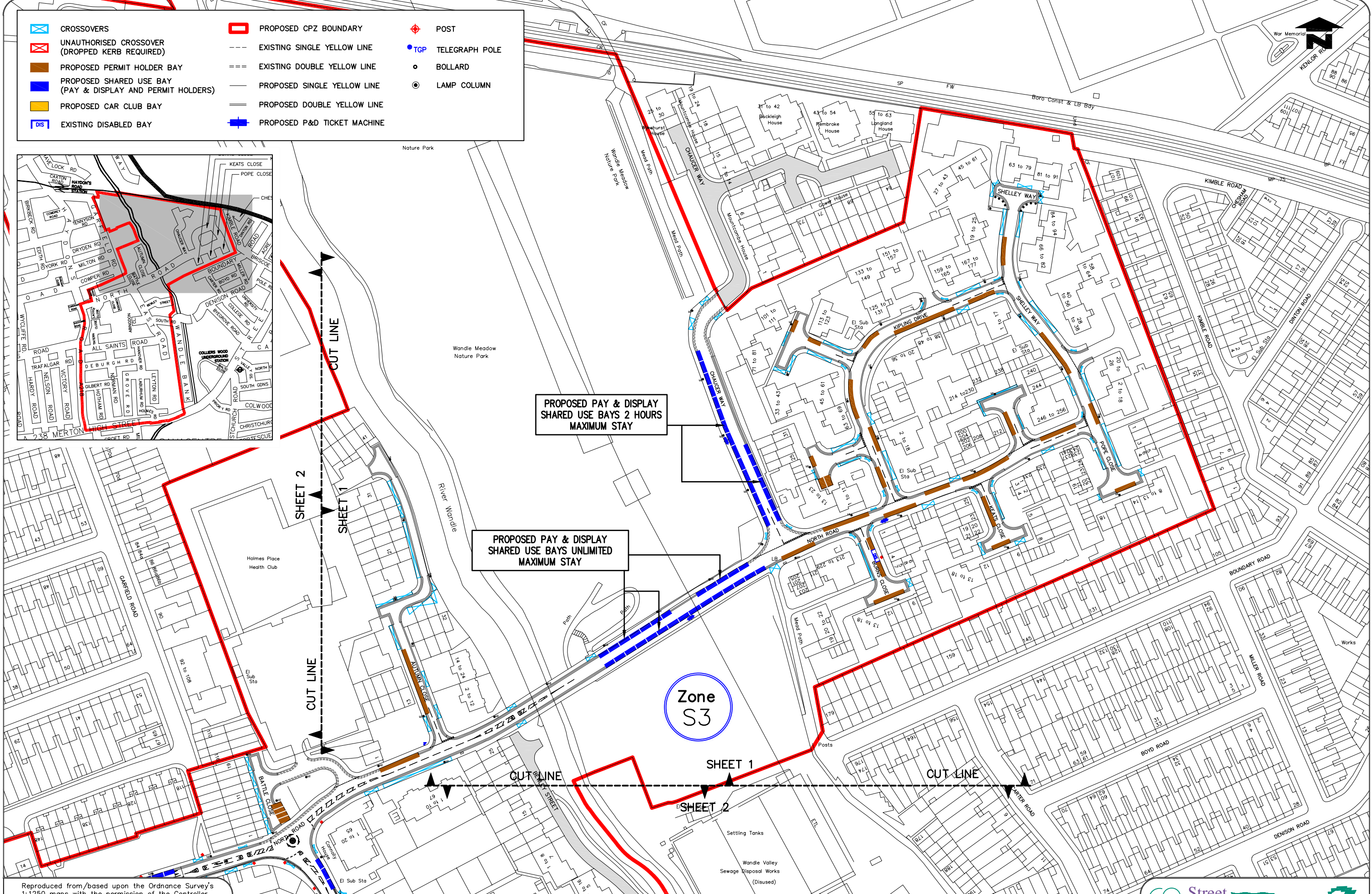
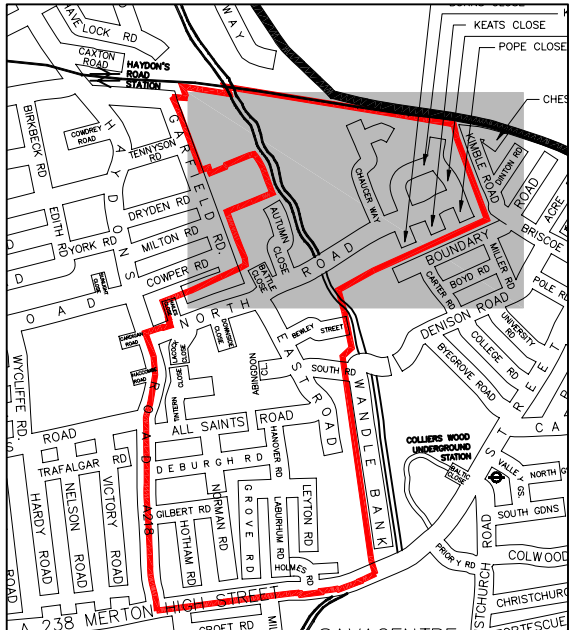


- |   |  |   |                             |   |                |
|---|--|---|-----------------------------|---|----------------|
|  | CROSSOVERS   |  | PROPOSED CPZ BOUNDARY       |  | POST           |
|  | UNAUTHORISED CROSSOVER (DROPPED KERB REQUIRED)             |  | EXISTING SINGLE YELLOW LINE |  | TELEGRAPH POLE |
|  | PROPOSED PERMIT HOLDER BAY                                 |  | EXISTING DOUBLE YELLOW LINE |  | BOLLARD        |
|  | PROPOSED SHARED USE BAY (PAY & DISPLAY AND PERMIT HOLDERS) |  | PROPOSED SINGLE YELLOW LINE |  | LAMP COLUMN    |
|  | PROPOSED CAR CLUB BAY                                      |  | PROPOSED DOUBLE YELLOW LINE |   |                |
|  | EXISTING DISABLED BAY                                      |  | PROPOSED P&D TICKET MACHINE |   |                |

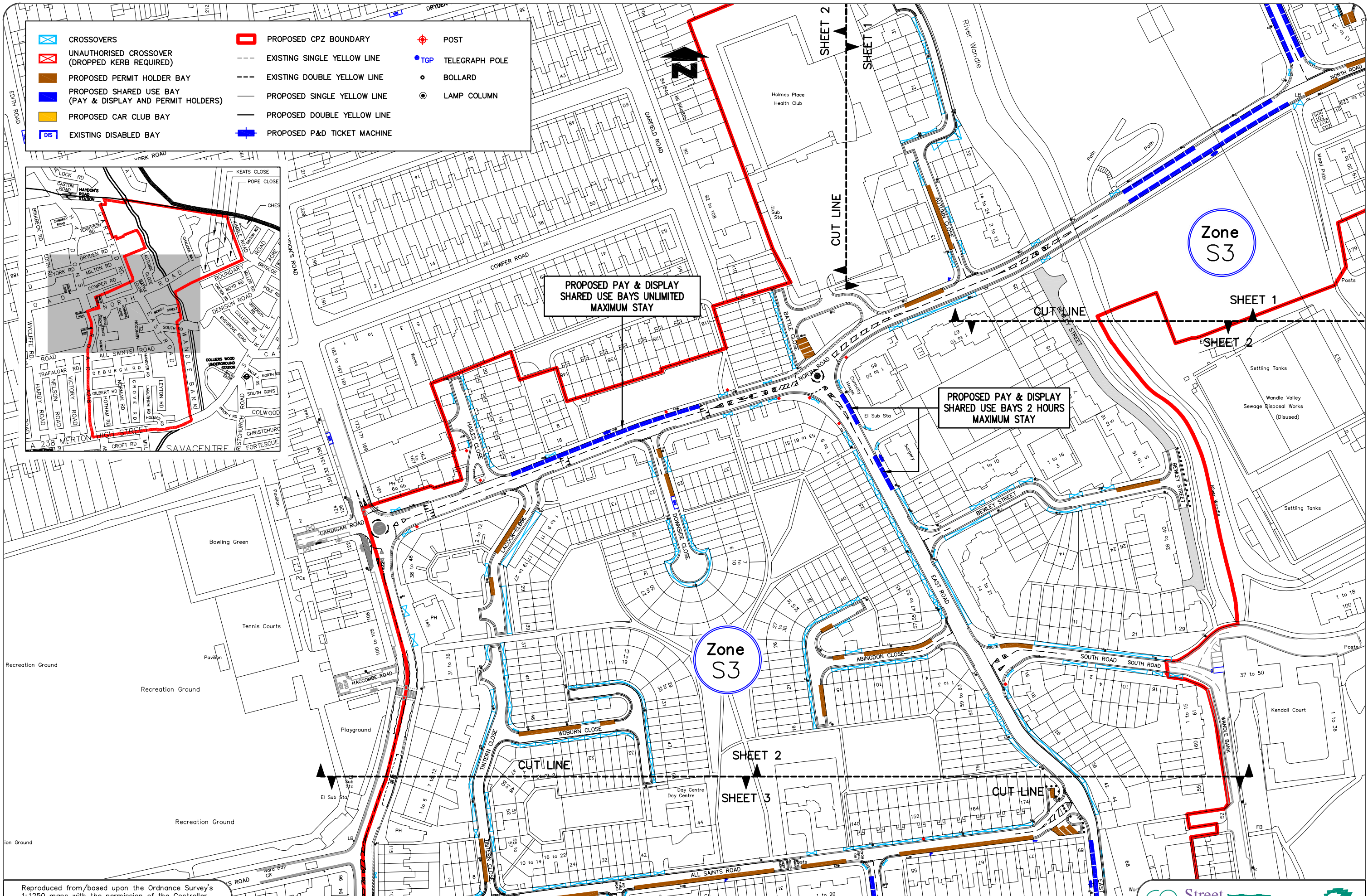
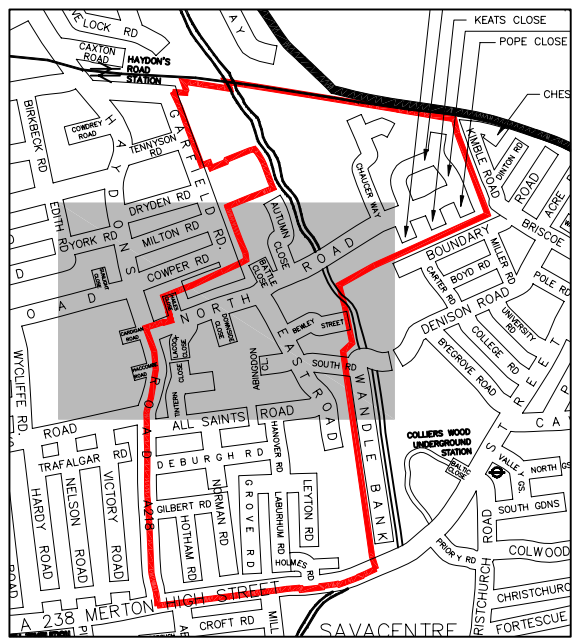


Reproduced from/based upon the Ordnance Survey's 1:1250 maps with the permission of the Controller of H.M.S.O., Crown Copyright Reserved. Unauthorised reproduction infringes Crown copyright and may lead to prosecution or civil proceedings. London Borough of Merton 100019259 2010

### PROPOSED CONTROLLED PARKING ZONE S3 - SHEET 1 OF 3


















- |  |  |  |                             |  |                             |
|--|--|--|-----------------------------|--|-----------------------------|
|  | CROSSOVERS   |  | PROPOSED CPZ BOUNDARY       |  | POST                        |
|  | UNAUTHORISED CROSSOVER (DROPPED KERB REQUIRED)             |  | EXISTING SINGLE YELLOW LINE |  | TGP TELEGRAPH POLE          |
|  | PROPOSED PERMIT HOLDER BAY                                 |  | EXISTING DOUBLE YELLOW LINE |  | BOLLARD                     |
|  | PROPOSED SHARED USE BAY (PAY & DISPLAY AND PERMIT HOLDERS) |  | PROPOSED SINGLE YELLOW LINE |  | LAMP COLUMN                 |
|  | PROPOSED CAR CLUB BAY                                      |  | PROPOSED DOUBLE YELLOW LINE |  | PROPOSED P&D TICKET MACHINE |
|  | EXISTING DISABLED BAY                                      |  |                             |  |                             |

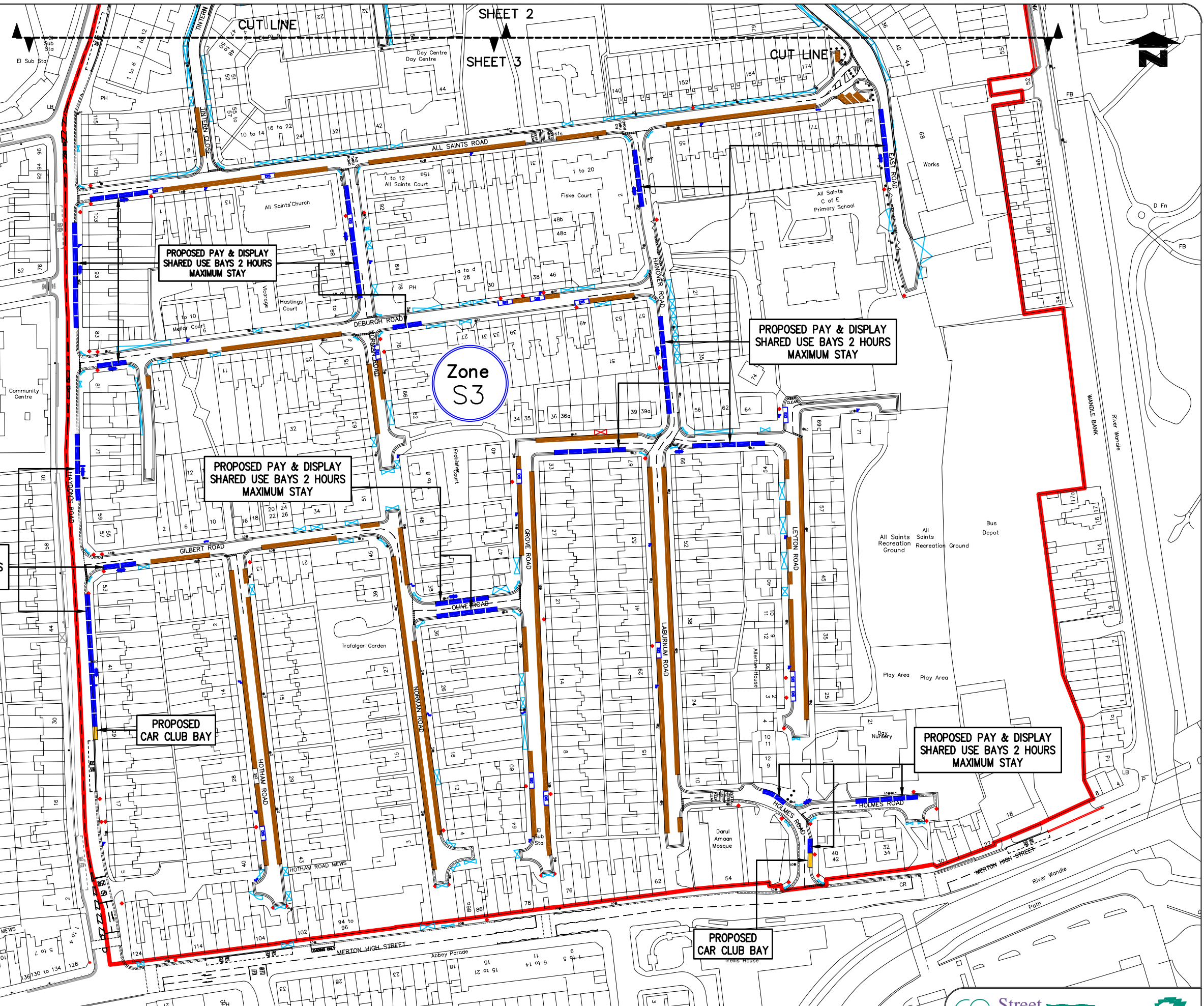


Reproduced from/based upon the Ordnance Survey's 1:1250 maps with the permission of the Controller of H.M.S.O., Crown Copyright Reserved. Unauthorised reproduction infringes Crown copyright and may lead to prosecution or civil proceedings. London Borough of Merton 100019259 2010

**PROPOSED CONTROLLED PARKING ZONE S3 - SHEET 2 OF 3**



-  CROSSOVERS
-  UNAUTHORISED CROSSOVER (DROPPED KERB REQUIRED)
-  PROPOSED PERMIT HOLDER BAY
-  PROPOSED SHARED USE BAY (PAY & DISPLAY AND PERMIT HOLDERS)
-  PROPOSED CAR CLUB BAY
-  EXISTING DISABLED BAY
-  LAMP COLUMN
-  POST
-  TELEGRAPH POLE
-  PROPOSED P&D TICKET MACHINE
-  PROPOSED CPZ BOUNDARY
-  EXISTING SINGLE YELLOW LINE
-  EXISTING DOUBLE YELLOW LINE
-  PROPOSED SINGLE YELLOW LINE
-  PROPOSED DOUBLE YELLOW LINE



PROPOSED PAY & DISPLAY SHARED USE BAYS 2 HOURS MAXIMUM STAY

PROPOSED PAY & DISPLAY SHARED USE BAYS 2 HOURS MAXIMUM STAY

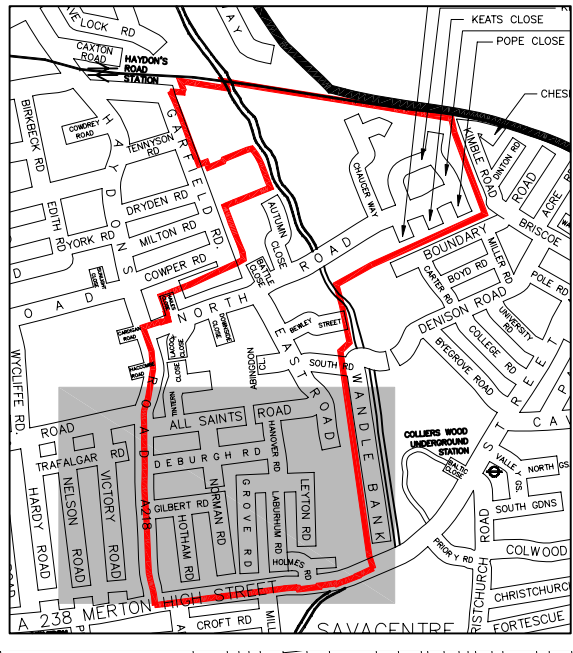
PROPOSED PAY & DISPLAY SHARED USE BAYS 2 HOURS MAXIMUM STAY

PROPOSED PAY & DISPLAY SHARED USE BAYS 2 HOURS MAXIMUM STAY

PROPOSED CAR CLUB BAY

PROPOSED PAY & DISPLAY SHARED USE BAYS 2 HOURS MAXIMUM STAY

PROPOSED CAR CLUB BAY



Reproduced from/based upon the Ordnance Survey's 1:1250 maps with the permission of the Controller of H.M.S.O., Crown Copyright Reserved. Unauthorised reproduction infringes Crown copyright and may lead to prosecution or civil proceedings. London Borough of Merton 100019259 2010

PROPOSED CONTROLLED PARKING ZONE S3 - SHEET 3 OF 3

