

















KEY to CPZs

-  CROSSOVERS
-  UNAUTHORISED CROSSOVER (DROPPED KERB REQUIRED)
-  PROPOSED PERMIT HOLDER BAY
-  PROPOSED PAY & DISPLAY SHARED BAY
-  PROPOSED PAY & DISPLAY ONLY BAY
-  PROPOSED CARCLUB BAY
-  EXISTING DISABLED BAY
-  P&D TICKET MACHINE
-  LAMP COLUMN
-  POST
-  EXISTING BOLLARD
-  PROPOSED CPZ BOUNDARY
-  EXISTING SINGLE YELLOW LINE
-  EXISTING DOUBLE YELLOW LINE
-  PROPOSED SINGLE YELLOW LINE
-  PROPOSED DOUBLE YELLOW LINE

















SHEET 2

SHEET 2

PAY & DISPLAY SHARED
USE BAYS WITH
4 HRS MAXIMUM STAY

PAY & DISPLAY SHARED
USE BAYS WITH
2 HRS MAXIMUM STAY

KEY to CPZs

-  CROSSOVERS
-  UNAUTHORISED CROSSOVER (DROPPED KERB REQUIRED)
-  PROPOSED PERMIT HOLDER BAY
-  PROPOSED PAY & DISPLAY SHARED BAY
-  PROPOSED PAY & DISPLAY ONLY BAY
-  PROPOSED CARCLUB BAY
-  EXISTING DISABLED BAY
-  P&D TICKET MACHINE
-  LAMP COLUMN
-  POST
-  EXISTING BOLLARD
-  PROPOSED CPZ BOUNDARY
-  EXISTING SINGLE YELLOW LINE
-  EXISTING DOUBLE YELLOW LINE
-  PROPOSED SINGLE YELLOW LINE
-  PROPOSED DOUBLE YELLOW LINE

SHEET 1

SHEET 1

PAY & DISPLAY SHARED
USE BAYS WITH
2 HRS MAXIMUM STAY

PAY & DISPLAY SHARED
USE BAYS WITH
2 HRS MAXIMUM STAY

PAY & DISPLAY SHARED
USE BAYS WITH
2 HRS MAXIMUM STAY

Reproduced from/based upon the Ordnance Survey's 1:1250 maps with the permission of the Controller of H.M.S.O., Crown Copyright Reserved. Unauthorised reproduction infringes Crown copyright and may lead to prosecution or civil proceedings. London Borough of Merton LA 100019259 2010