

SURVEY DATE: Tuesday 06/10/2009

Values are number of Bays

1 bay is approximately 5.5 m

STREET NAME	REGULATIONS														Total	Parking Spaces					
	ACCESS/DROP KERB	BUS LANE/SINGLE YELLOW	BUS STOP/SINGLE YELLOW	COACHES	DISABLED BAY	DOUBLE YELLOW	DOUBLE YELLOW/DROP KERB	DROP KERB	DROP KERB/PEDESTRIAN CROSSING	DROP KERB/SINGLE YELLOW	KEEP CLEAR	NO PARKING	PARKING BAY	SINGLE YELLOW - DESIRABLE			UNRESTRICTED BAY	UNRESTRICTED BAY/DROP KERB	WHITE LINE	WHITE LINE/DROP KERB	ZIG ZAG
ASHBOURNE ROAD	1				6	8	1	7							140		36	2		201	146
ASCOT ROAD					3	4		2							67			3		79	70
BOSCOMBE ROAD					1	6									65			2		74	66
BRUCE ROAD					2	12	1	2							61		1	2		81	63
CROMER ROAD					3	6	1	2							62					74	65
DEAL ROAD	1				7	10	1	5							111		1			136	118
EASTBOURNE ROAD					4	9		2							51	1		1		68	55
EDENVALE ROAD					1			17				5			81					104	82
FRINTON ROAD	1				5	3	3				4	1			36			1		54	41
GORRINGE PARK AVENUE					6	14	1	18							154		25	3		221	160
GRENFELL ROAD	1				3	8	2							4	46			1		65	49
GUNTON ROAD					2	4	3	2			11				37					59	39
HALLSHAM ROAD					2	6		7							36					51	38
HEATON ROAD					1			4							78					83	79
INGLEMERE ROAD	1				2	4	4							3	35			2		51	37
IPSWICH ROAD					4	7		5							35					51	39
JERSEY ROAD					2	6	4	2				1			32	1				48	34
LINKS ROAD		8	4		14	35	5	2		2				4	234		12	2		322	248
MILTON ROAD								4				2			31					37	31
MITCHAM ROAD	5	8				10			2					32					10	67	0
SEELY ROAD					10	34	6	33							185		7	5		280	195
SIRDAR ROAD	1					3		1							10					15	10
ST BARNABAS ROAD					4	4		19				3			96					126	100
STANLEY ROAD					2			6				2			59			1		70	61
STREATHAM ROAD			12	8	2	30	2	2	3				35		9				10	113	46
THRISK ROAD					3			5							85			2		95	88
TYNEMOUTH ROAD					4			2							74					80	78
VECTIS GARDENS					1	5	1	5							34			1		47	35
VECTIS ROAD						4	1	6							55			3		69	55
WOODLAND WAY					6			24							81			3		114	87
Total	11	16	16	8	100	232	36	184	5	2	15	14	35	43	2080	2	82	34	20	2935	2215

SURVEY PERIOD: Tuesday 06/10/2009

Values are number of Vehicles

SURVEY DATE	STREET NAME	Parking Type	Beat Time																
			Beat @ 05:00	Beat @ 06:00	Beat @ 07:00	Beat @ 08:00	Beat @ 09:00	Beat @ 10:00	Beat @ 11:00	Beat @ 12:00	Beat @ 13:00	Beat @ 14:00	Beat @ 15:00	Beat @ 16:00	Beat @ 17:00	Beat @ 18:00	Beat @ 19:00	Beat @ 20:00	Beat @ 21:00
Tuesday 06/10/2009	ASHBOURNE ROAD	Residents'/businesses'	152	144	134	122	102	100	99	98	93	93	96	98	99	102	106	112	116
		visitors'/shoppers'	0	2	1	3	4	7	6	6	9	6	3	3	3	5	7	10	9
		commuters'/employees'	0	0	1	6	13	14	14	14	14	15	15	14	15	12	8	5	4
	ASHBOURNE ROAD Total		152	146	136	131	119	121	119	118	116	114	114	115	117	119	121	127	129
	ASCOT ROAD	Residents'/businesses'	65	62	60	61	56	55	50	49	49	49	50	46	45	47	47	46	46
		visitors'/shoppers'					5	4	3	7	7	4	4	2	3	4	2	3	3
		commuters'/employees'			1	4	7	7	9	10	11	12	12	11	12	10	7	6	5
	ASCOT ROAD Total		65	62	61	65	68	66	62	66	67	65	66	59	60	61	56	55	54
	BOSCOMBE ROAD	Residents'/businesses'	63	56	54	54	47	46	45	46	47	45	42	40	46	53	49	48	50
		visitors'/shoppers'					3	1	2	3	2	3	6		2	5	7	6	6
		commuters'/employees'			4	8	15	16	16	16	15	14	11	8	5	3	3	3	3
	BOSCOMBE ROAD Total		63	56	58	62	65	63	63	65	64	62	59	48	56	63	59	57	59
	BRUCE ROAD	Residents'/businesses'	65	63	62	58	54	52	51	51	51	52	53	50	53	54	56	57	58
		visitors'/shoppers'						2	3	3	3	3	1	2	2	2	3	2	2
		commuters'/employees'		2	5	6	10	10	11	11	11	12	12	10	10	10	3	3	3
	BRUCE ROAD Total		65	65	67	64	64	64	65	65	65	67	66	62	65	66	62	62	63
	CROMER ROAD	Residents'/businesses'	60	58	54	54	45	42	41	41	42	43	42	44	46	53	49	47	52
		visitors'/shoppers'				1	3	4	1	2	1	2	1	1	2	2	3	2	4
		commuters'/employees'			4	6	13	15	15	17	16	15	13	15	13	6	4	3	3
	CROMER ROAD Total		60	58	58	61	61	61	57	60	59	60	56	60	61	61	56	52	59
	DEAL ROAD	Residents'/businesses'	110	105	99	96	84	83	81	83	77	75	80	77	81	83	80	78	84
		visitors'/shoppers'				2	5	6	5	5	6	8	5	3	6	7	9	7	9
		commuters'/employees'			4	9	19	23	24	24	28	28	23	22	21	15	9	9	8
	DEAL ROAD Total		110	105	103	107	108	112	110	112	111	111	108	102	108	105	98	94	101
	EASTBOURNE ROAD	Residents'/businesses'	50	50	45	45	40	40	38	36	38	38	38	40	41	41	40	39	39
		visitors'/shoppers'			1	1	5	5		1	2	2	2	2	2	3	2	3	3
		commuters'/employees'			2	2	9	9	11	10	10	8	8	5	4	4	3	3	2
	EASTBOURNE ROAD Total		50	50	48	48	54	54	49	47	50	48	48	47	47	46	44	44	44
	EDENVALE ROAD	Residents'/businesses'	66	63	59	50	40	32	31	30	35	32	33	33	39	39	39	58	58
		visitors'/shoppers'				1				2	1	1	1	1	1	2	2	2	2
		commuters'/employees'				1	2	2	2	2	1	2	2	2	2	2	2	1	1
	EDENVALE ROAD Total		66	63	59	52	42	34	33	34	37	35	36	36	42	43	43	61	61
	FRINTON ROAD	Residents'/businesses'	27	27	29	29	22	22	22	21	22	17	18	20	20	21	20	19	20
		visitors'/shoppers'					1	2	4	5	4	4	4	1	3	1	3	2	2
		commuters'/employees'			1	1	7	7	8	8	8	8	9	7	4	3	3	3	3

SURVEY PERIOD: Tuesday 06/10/2009

Values are number of Vehicles

SURVEY DATE	STREET NAME	Parking Type	Beat Time																
			Beat @ 05:00	Beat @ 06:00	Beat @ 07:00	Beat @ 08:00	Beat @ 09:00	Beat @ 10:00	Beat @ 11:00	Beat @ 12:00	Beat @ 13:00	Beat @ 14:00	Beat @ 15:00	Beat @ 16:00	Beat @ 17:00	Beat @ 18:00	Beat @ 19:00	Beat @ 20:00	Beat @ 21:00
	FRINTON ROAD Total		27	27	30	30	30	31	34	34	34	29	31	28	27	25	26	24	25
	GORRINGE PARK AVENUE	Residents'/businesses'	147	141	132	121	99	90	85	90	89	88	90	87	92	95	100	104	114
		visitors'/shoppers'				2	7	4	13	10	10	10	9	8	7	9	9	12	16
		commuters'/employees'		2	3	7	13	16	18	18	19	20	19	20	20	16	6	6	5
	GORRINGE PARK AVENUE Total		147	143	135	130	119	110	116	118	118	118	118	115	119	120	115	122	135
	GRENFELL ROAD	Residents'/businesses'	49	48	47	45	42	43	41	39	38	37	36	38	38	38	42	40	38
		visitors'/shoppers'		1			2	2	3	4	4	5	5	4	4	5	5	5	5
		commuters'/employees'				1	2	2	2	3	4	6	6	6	4	4			
	GRENFELL ROAD Total		49	49	47	46	46	47	46	46	46	48	47	48	46	47	47	45	43
	GUNTON ROAD	Residents'/businesses'	30	30	29	26	21	21	21	23	22	20	19	22	26	25	25	25	25
		visitors'/shoppers'				3	5	4		1	4	4	3	2	1	1	3	3	3
		commuters'/employees'				4	10	10	11	11	11	12	10	5	3	3	2	1	1
	GUNTON ROAD Total		30	30	29	33	36	35	32	35	37	36	32	29	30	29	30	29	29
	HALLSHAM ROAD	Residents'/businesses'	31	31	26	26	24	24	24	25	22	22	20	19	21	21	24	23	23
		visitors'/shoppers'			1	1	3	3	2	3	5	2	4	2			4	4	4
		commuters'/employees'					3	4	4	5	5	5	6	6	4	4	4	4	4
	HALLSHAM ROAD Total		31	31	27	27	30	31	30	33	32	29	30	27	25	25	32	31	31
	HEATON ROAD	Residents'/businesses'	76	73	66	61	50	48	51	52	55	54	49	51	52	52	64	65	68
		visitors'/shoppers'				2	2	4	6	4	1	1	2	2	4	4	3	2	4
		commuters'/employees'		1	2	5	12	13	14	14	14	14	14	13	13	13	5	5	4
	HEATON ROAD Total		76	74	68	68	64	65	71	70	70	69	65	66	69	69	72	72	76
	INGLEMERE ROAD	Residents'/businesses'	35	35	34	34	31	31	29	29	29	29	29	31	33	33	35	32	32
		visitors'/shoppers'				1	2	3	2		1	1	3	1	3	3	5	2	2
		commuters'/employees'					3	3	6	6	6	6	6	5	5	5			
	INGLEMERE ROAD Total		35	35	34	35	36	37	37	35	36	36	38	37	41	41	40	34	34
	IPSWICH ROAD	Residents'/businesses'	34	32	32	31	26	26	24	24	25	24	24	26	26	26	29	29	27
		visitors'/shoppers'					1	2	1	2	4	4	3	3	4	3	2	3	4
		commuters'/employees'				1	1	1	1	1	1	1	1	1	2	2	2	1	1
	IPSWICH ROAD Total		34	32	32	32	28	29	26	27	30	29	28	30	32	31	33	33	32
	JERSEY ROAD	Residents'/businesses'	31	30	25	22	22	21	22	21	19	19	19	16	18	20	23	24	24
		visitors'/shoppers'					1	1	1	1					2	2	6	6	
		commuters'/employees'					2	2	2	2	2	3	3	1	1	1	1	1	
	JERSEY ROAD Total		31	30	25	22	25	24	25	24	21	22	22	17	19	23	26	31	31
	LINKS ROAD	Residents'/businesses'	225	221	201	178	161	158	158	162	159	157	160	160	167	170	178	179	181
		visitors'/shoppers'			2	2	10	14	7	14	19	17	11	11	7	6	18	21	20

SURVEY PERIOD: Tuesday 06/10/2009

Values are number of Vehicles

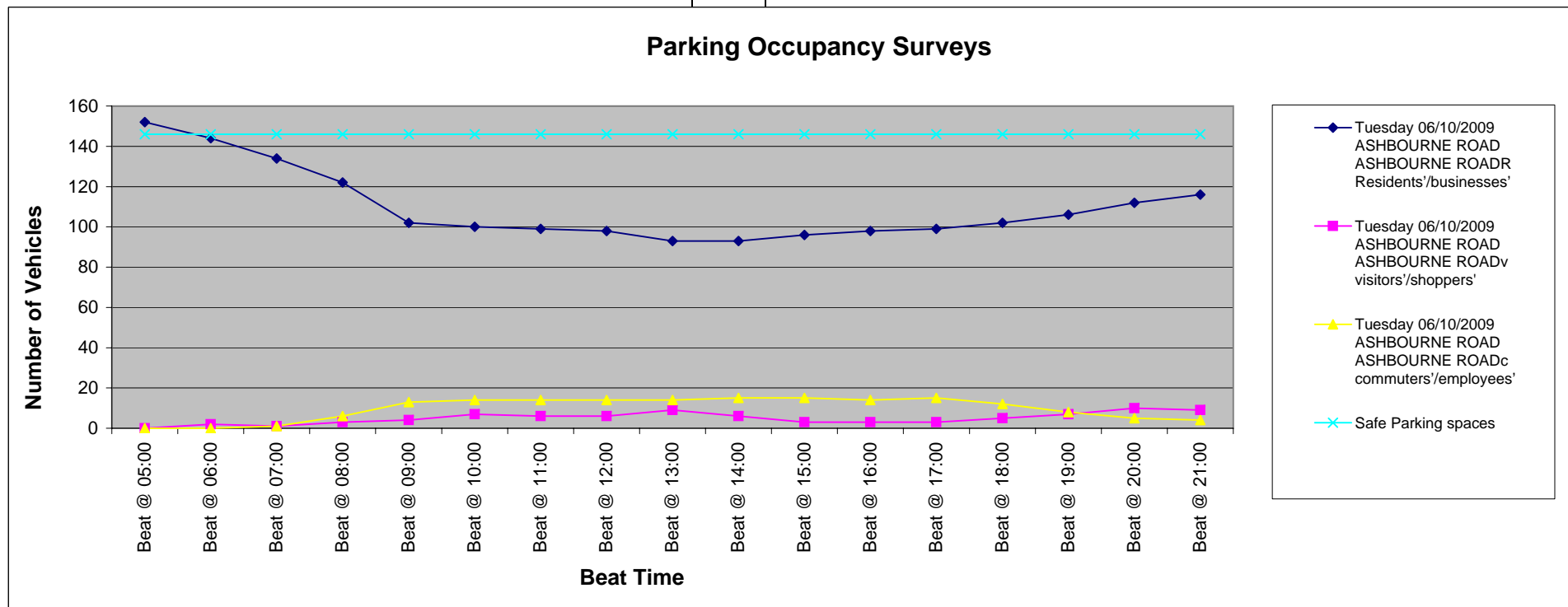
SURVEY DATE	STREET NAME	Parking Type	Beat Time																	
			Beat @ 05:00	Beat @ 06:00	Beat @ 07:00	Beat @ 08:00	Beat @ 09:00	Beat @ 10:00	Beat @ 11:00	Beat @ 12:00	Beat @ 13:00	Beat @ 14:00	Beat @ 15:00	Beat @ 16:00	Beat @ 17:00	Beat @ 18:00	Beat @ 19:00	Beat @ 20:00	Beat @ 21:00	
		commuters'/employees'			5	17	29	33	36	40	39	38	36	35	25	18	12	11	10	
	LINKS ROAD Total		225	221	208	197	200	205	201	216	217	212	207	206	199	194	208	211	211	
	MILTON ROAD	Residents'/businesses'	20	20	16	13	12	11	11	10	9	9	9	11	14	14	14	19	19	
		visitors'/shoppers'								1	1	1	1							
		commuters'/employees'				1	1	1	1	1	1	1	1	1	1	1	1	1	1	1
	MILTON ROAD Total		20	20	16	14	13	12	12	12	11	11	11	12	15	15	15	20	20	
	MITCHAM ROAD	Residents'/businesses'	1	2	1												1	3	2	1
		visitors'/shoppers'			4	2	9	8	5	5	9	5	3	5	3	9	9	3	4	
		commuters'/employees'								1	1	1	1	1						
	MITCHAM ROAD Total		1	2	5	2	9	8	5	6	10	6	4	6	3	10	12	5	5	
	SEELY ROAD	Residents'/businesses'	170	162	138	127	110	107	101	98	96	99	96	98	107	109	125	124	128	
		visitors'/shoppers'				2	13	11	9	7	5	6	11	6	12	7	7	12	15	
		commuters'/employees'		2	12	17	32	33	35	39	40	40	39	33	30	24	15	12	9	
	SEELY ROAD Total		170	164	150	146	155	151	145	144	141	145	146	137	149	140	147	148	152	
	SIRDAR ROAD	Residents'/businesses'	12	12	12	10	9	9	9	10	10	10	9	10	10	10	10	10	11	
		visitors'/shoppers'				2	2	2	1			1	1					1		
		commuters'/employees'						1	3	3	3	3	3	3	3	3	2	1	1	
	SIRDAR ROAD Total		12	12	12	12	11	12	13	13	13	14	13	13	13	13	12	12	12	
	ST BARNABAS ROAD	Residents'/businesses'	91	87	81	63	59	51	51	51	56	51	52	57	60	65	71	80	82	
		visitors'/shoppers'					2	1	2	2	1	1				5	4	9	11	
		commuters'/employees'				1	1	1	2	3	4	4	5	4	4	2	1	1	1	
	ST BARNABAS ROAD Total		91	87	81	64	62	53	55	56	61	56	57	61	64	72	76	90	94	
	STANLEY ROAD	Residents'/businesses'	53	53	47	39	33	30	30	27	28	28	28	32	31	32	32	46	46	
		visitors'/shoppers'								1	2	1	1	2	1		5	5		
		commuters'/employees'												1	1	1	1	1	1	
	STANLEY ROAD Total		53	53	47	39	33	30	31	29	29	29	29	35	33	33	33	52	52	
	STREATHAM ROAD	Residents'/businesses'	42	42	36	32	28	30	31	29	25	22	22	23	24	24	29	28	30	
		visitors'/shoppers'		1		2	3	4	7	7	7	4	6	4	4	4	11	10	13	
		commuters'/employees'			1	1	2	3	4	7	8	7	6	7	7	7	5	5	4	
	STREATHAM ROAD Total		42	43	37	35	33	37	42	43	40	33	34	34	35	35	45	43	47	
	THRISK ROAD	Residents'/businesses'	51	49	43	37	29	24	25	25	24	23	21	29	32	37	37	36	38	
		visitors'/shoppers'					1		1	1	5	2	2	3	3	5	5	5	5	
		commuters'/employees'				1	1	2	2	2	2	1	1	2	2	3	3	3	3	
	THRISK ROAD Total		51	49	43	38	31	26	28	28	30	26	25	34	38	45	45	44	46	
	TYNEMOUTH ROAD	Residents'/businesses'	70	70	57	51	48	47	42	41	40	41	44	47	53	53	54	55	59	

SURVEY PERIOD: Tuesday 06/10/2009

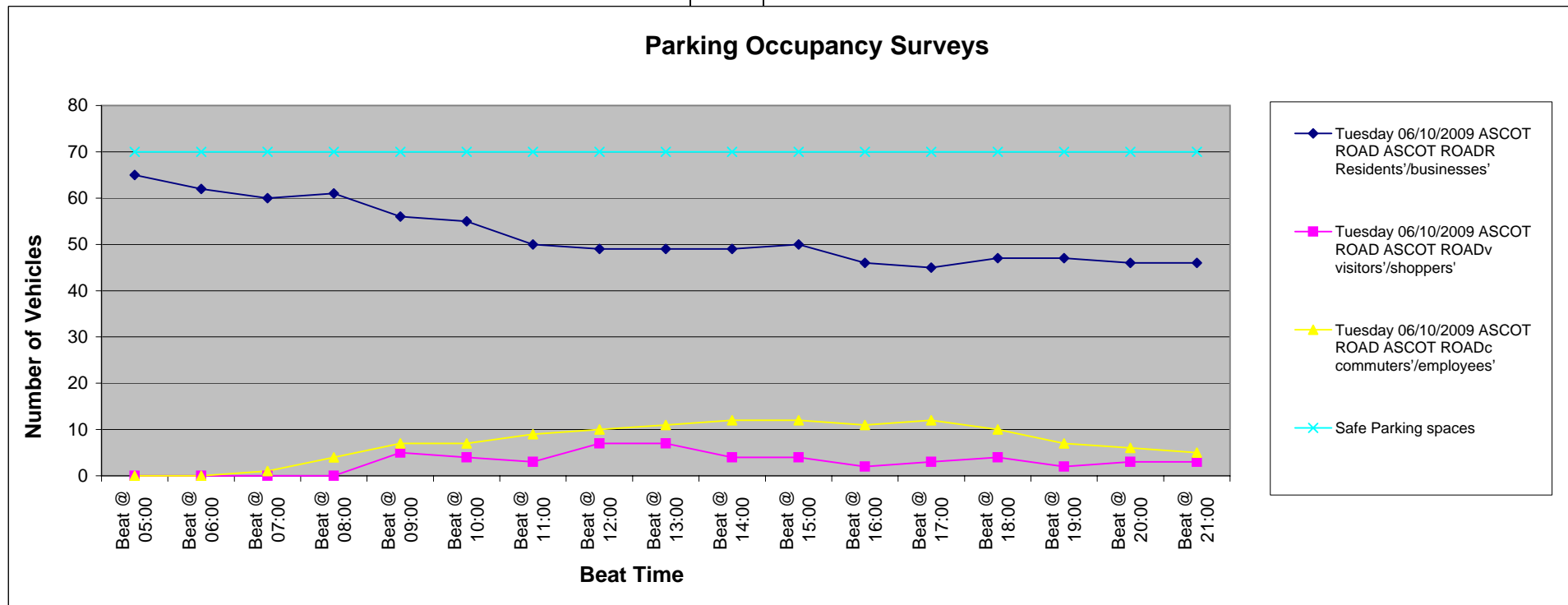
Values are number of Vehicles

SURVEY DATE	STREET NAME	Parking Type	Beat Time																
			Beat @ 05:00	Beat @ 06:00	Beat @ 07:00	Beat @ 08:00	Beat @ 09:00	Beat @ 10:00	Beat @ 11:00	Beat @ 12:00	Beat @ 13:00	Beat @ 14:00	Beat @ 15:00	Beat @ 16:00	Beat @ 17:00	Beat @ 18:00	Beat @ 19:00	Beat @ 20:00	Beat @ 21:00
		visitors'/shoppers'				1	2	2	2		2	1							
		commuters'/employees'			1	3	5	5	7	7	7	7	8	7	7	7	4	4	3
	TYNEMOUTH ROAD Total		70	70	58	55	55	54	51	48	49	49	52	55	61	62	63	64	67
	VECTIS GARDENS	Residents'/businesses'	23	22	21	21	18	13	15	16	15	14	13	15	17	18	19	21	21
		visitors'/shoppers'			1	1										2	1	2	1
		commuters'/employees'											1	1	1	1	1	1	1
	VECTIS GARDENS Total		23	22	22	22	18	13	15	16	15	15	14	16	18	21	21	24	23
	VECTIS ROAD	Residents'/businesses'	40	40	38	35	31	29	29	29	30	30	31	30	28	31	30	29	28
		visitors'/shoppers'					1		2	3	2	2	1		1	2	1	2	3
		commuters'/employees'					1	1	1	1	1				2	2	2	2	2
	VECTIS ROAD Total		40	40	38	35	33	30	32	33	33	32	32	30	31	35	33	33	33
	WOODLAND WAY	Residents'/businesses'	67	62	56	50	36	33	34	31	31	32	33	33	33	39	47	49	48
		visitors'/shoppers'			1	1	3	4	4	3	4	1	2	2	2	6	6	8	8
		commuters'/employees'		1	3	3	6	6	6	7	7	7	7	7	7	6	4	4	3
	WOODLAND WAY Total		67	63	60	54	45	43	44	41	42	40	42	42	42	51	57	61	59

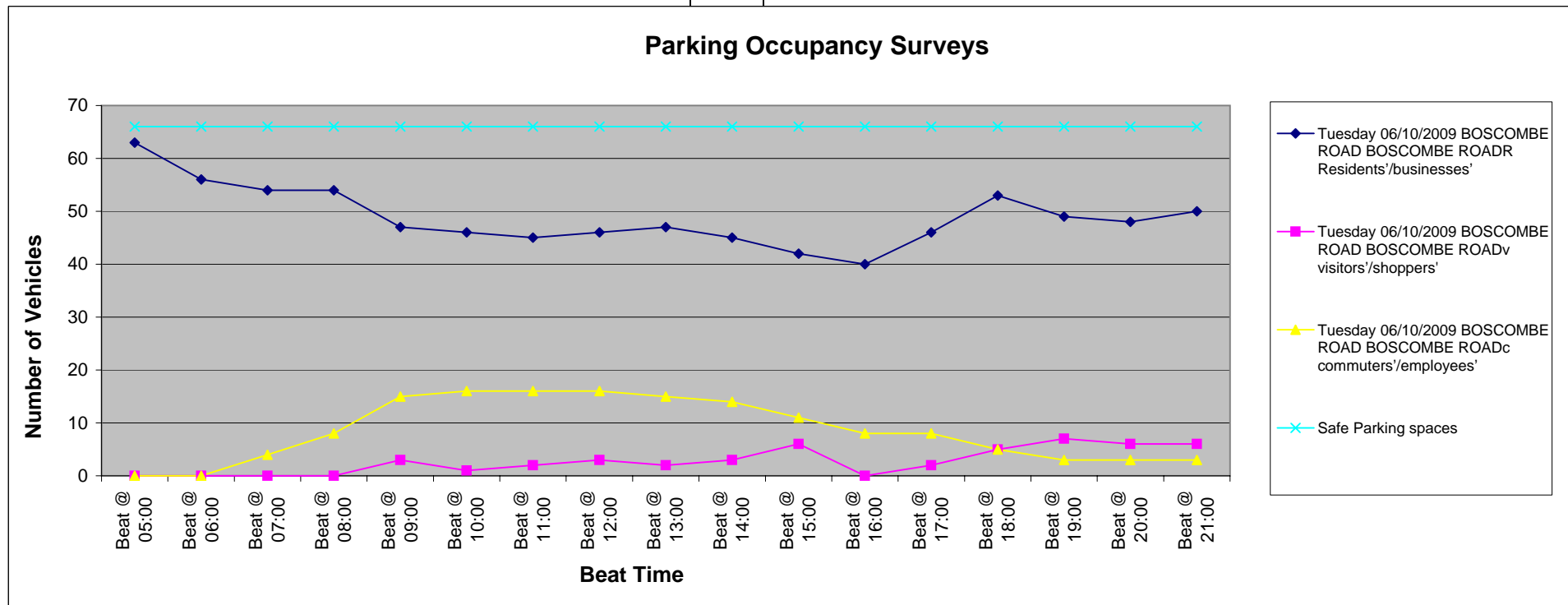
Values are number of Vehicles			Beat Time																
SURVEY DATE	STREET NAME	Parking Type	Beat @ 05:00	Beat @ 06:00	Beat @ 07:00	Beat @ 08:00	Beat @ 09:00	Beat @ 10:00	Beat @ 11:00	Beat @ 12:00	Beat @ 13:00	Beat @ 14:00	Beat @ 15:00	Beat @ 16:00	Beat @ 17:00	Beat @ 18:00	Beat @ 19:00	Beat @ 20:00	Beat @ 21:00
Tuesday 06/10/2009	ASHBOURNE ROAD	Residents'/businesses'	152	144	134	122	102	100	99	98	93	93	96	98	99	102	106	112	116
		visitors'/shoppers'	0	2	1	3	4	7	6	6	9	6	3	3	3	5	7	10	9
		commuters'/employees'	0	0	1	6	13	14	14	14	14	15	15	14	15	12	8	5	4
	ASHBOURNE ROAD Total		152	146	136	131	119	121	119	118	116	114	114	115	117	119	121	127	129



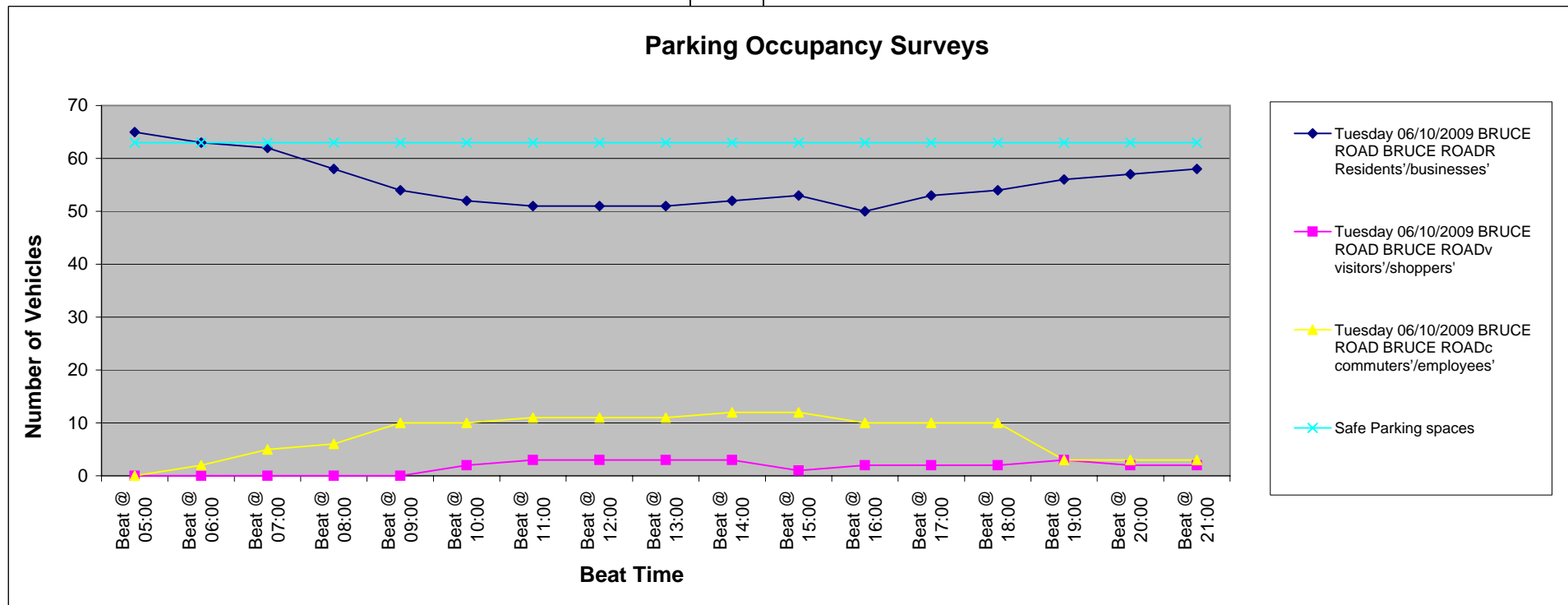
Values are number of Vehicles			Beat Time																
SURVEY DATE	STREET NAME	Parking Type	Beat @ 05:00	Beat @ 06:00	Beat @ 07:00	Beat @ 08:00	Beat @ 09:00	Beat @ 10:00	Beat @ 11:00	Beat @ 12:00	Beat @ 13:00	Beat @ 14:00	Beat @ 15:00	Beat @ 16:00	Beat @ 17:00	Beat @ 18:00	Beat @ 19:00	Beat @ 20:00	Beat @ 21:00
Tuesday 06/10/2009	ASCOT ROAD	Residents'/businesses'	65	62	60	61	56	55	50	49	49	49	50	46	45	47	47	46	46
		visitors'/shoppers'	0	0	0	0	5	4	3	7	7	4	4	2	3	4	2	3	3
		commuters'/employees'	0	0	1	4	7	7	9	10	11	12	12	11	12	10	7	6	5
	ASCOT ROAD Total		65	62	61	65	68	66	62	66	67	65	66	59	60	61	56	55	54



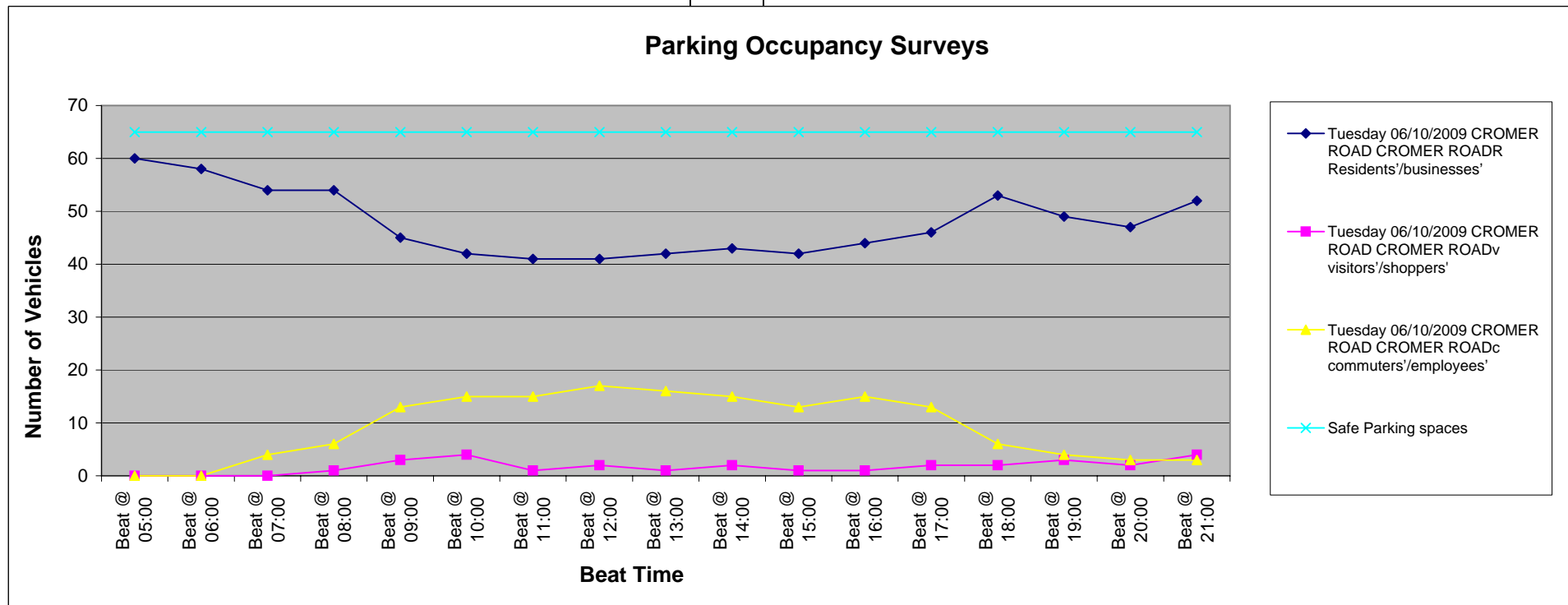
Values are number of Vehicles			Beat Time																
SURVEY DATE	STREET NAME	Parking Type	Beat @ 05:00	Beat @ 06:00	Beat @ 07:00	Beat @ 08:00	Beat @ 09:00	Beat @ 10:00	Beat @ 11:00	Beat @ 12:00	Beat @ 13:00	Beat @ 14:00	Beat @ 15:00	Beat @ 16:00	Beat @ 17:00	Beat @ 18:00	Beat @ 19:00	Beat @ 20:00	Beat @ 21:00
Tuesday 06/10/2009	BOSCOMBE ROAD	Residents'/businesses'	63	56	54	54	47	46	45	46	47	45	42	40	46	53	49	48	50
		visitors'/shoppers'	0	0	0	0	3	1	2	3	2	3	6	0	2	5	7	6	6
		commuters'/employees'	0	0	4	8	15	16	16	16	15	14	11	8	8	5	3	3	3
	BOSCOMBE ROAD Total		63	56	58	62	65	63	63	65	64	62	59	48	56	63	59	57	59



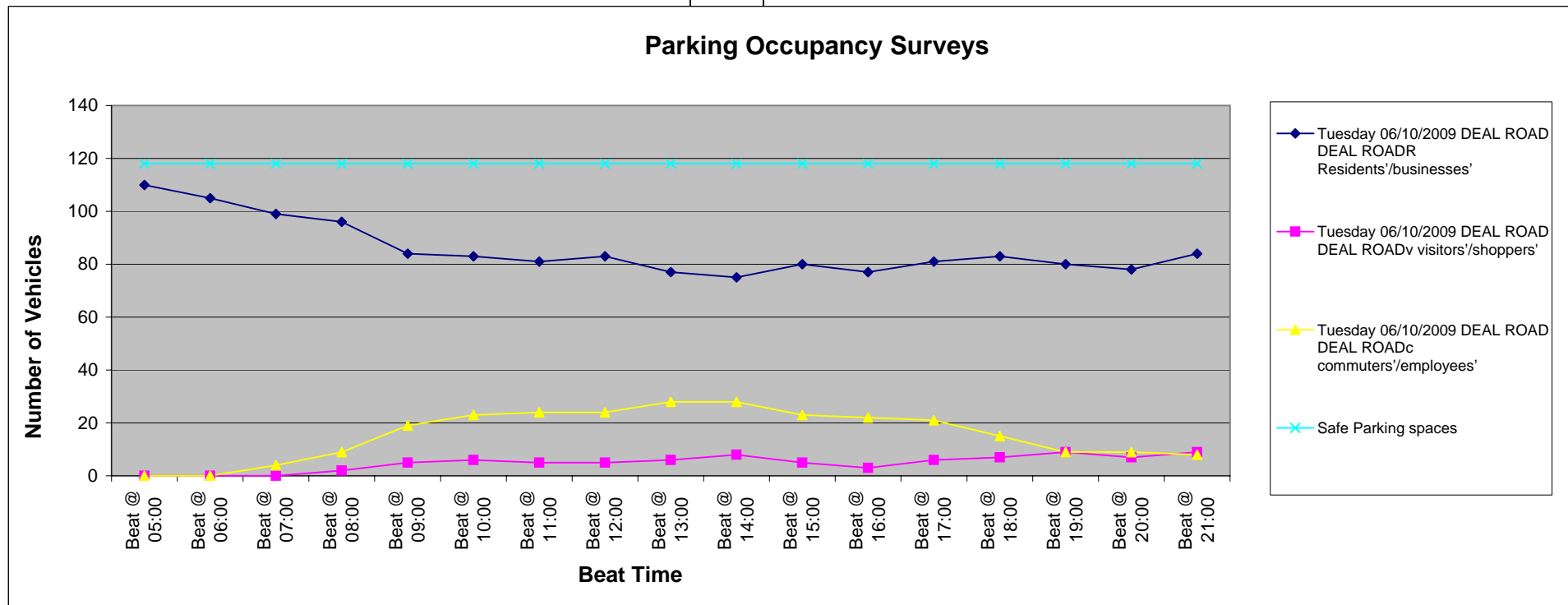
Values are number of Vehicles			Beat Time																
SURVEY DATE	STREET NAME	Parking Type	Beat @ 05:00	Beat @ 06:00	Beat @ 07:00	Beat @ 08:00	Beat @ 09:00	Beat @ 10:00	Beat @ 11:00	Beat @ 12:00	Beat @ 13:00	Beat @ 14:00	Beat @ 15:00	Beat @ 16:00	Beat @ 17:00	Beat @ 18:00	Beat @ 19:00	Beat @ 20:00	Beat @ 21:00
Tuesday 06/10/2009	BRUCE ROAD	Residents'/businesses'	65	63	62	58	54	52	51	51	51	52	53	50	53	54	56	57	58
		visitors'/shoppers'	0	0	0	0	0	2	3	3	3	3	1	2	2	2	3	2	2
		commuters'/employees'	0	2	5	6	10	10	11	11	11	12	12	10	10	10	3	3	3
	BRUCE ROAD Total		65	65	67	64	64	64	65	65	65	67	66	62	65	66	62	62	63



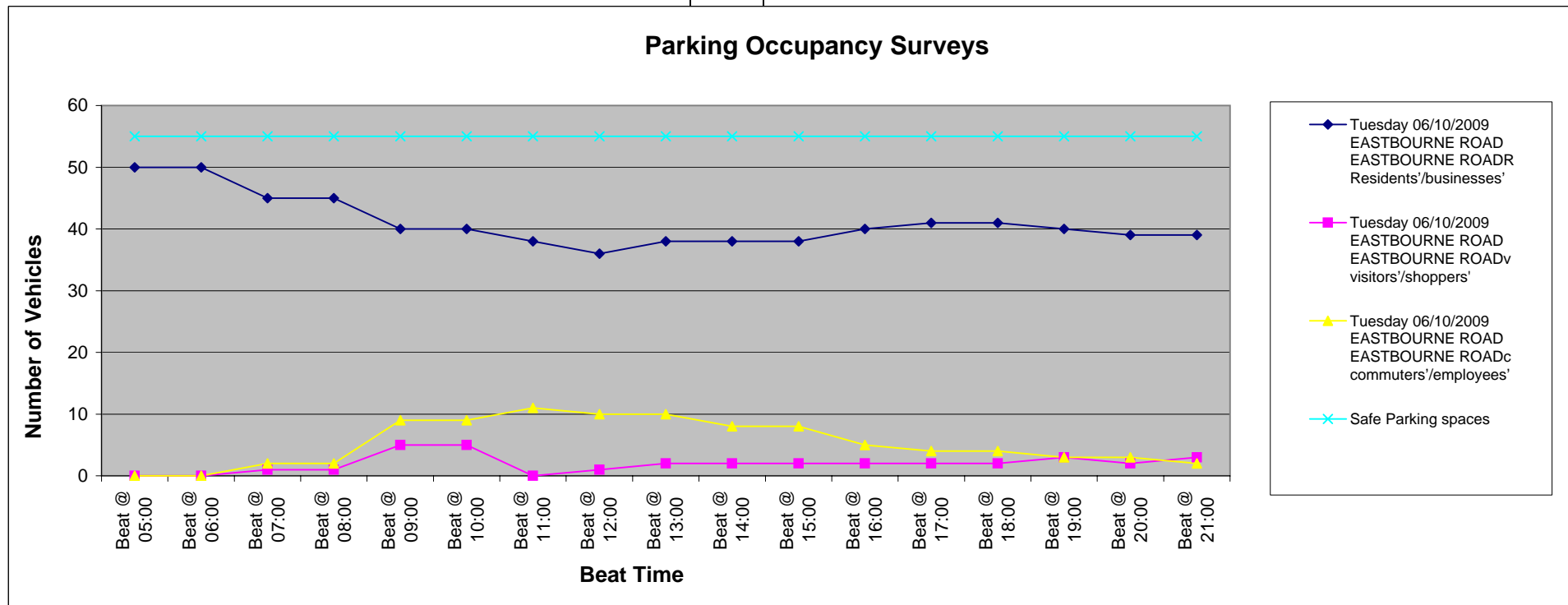
Values are number of Vehicles			Beat Time																
SURVEY DATE	STREET NAME	Parking Type	Beat @ 05:00	Beat @ 06:00	Beat @ 07:00	Beat @ 08:00	Beat @ 09:00	Beat @ 10:00	Beat @ 11:00	Beat @ 12:00	Beat @ 13:00	Beat @ 14:00	Beat @ 15:00	Beat @ 16:00	Beat @ 17:00	Beat @ 18:00	Beat @ 19:00	Beat @ 20:00	Beat @ 21:00
Tuesday 06/10/2009	CROMER ROAD	Residents'/businesses'	60	58	54	54	45	42	41	41	42	43	42	44	46	53	49	47	52
		visitors'/shoppers'	0	0	0	1	3	4	1	2	1	2	1	1	2	2	3	2	4
		commuters'/employees'	0	0	4	6	13	15	15	17	16	15	13	15	13	6	4	3	3
	CROMER ROAD Total		60	58	58	61	61	61	57	60	59	60	56	60	61	61	56	52	59



Values are number of Vehicles			Beat Time																
SURVEY DATE	STREET NAME	Parking Type	Beat @ 05:00	Beat @ 06:00	Beat @ 07:00	Beat @ 08:00	Beat @ 09:00	Beat @ 10:00	Beat @ 11:00	Beat @ 12:00	Beat @ 13:00	Beat @ 14:00	Beat @ 15:00	Beat @ 16:00	Beat @ 17:00	Beat @ 18:00	Beat @ 19:00	Beat @ 20:00	Beat @ 21:00
Tuesday 06/10/2009	DEAL ROAD	Residents'/businesses'	110	105	99	96	84	83	81	83	77	75	80	77	81	83	80	78	84
		visitors'/shoppers'	0	0	0	2	5	6	5	5	6	8	5	3	6	7	9	7	9
		commuters'/employees'	0	0	4	9	19	23	24	24	28	28	23	22	21	15	9	9	8
	DEAL ROAD Total		110	105	103	107	108	112	110	112	111	111	108	102	108	105	98	94	101

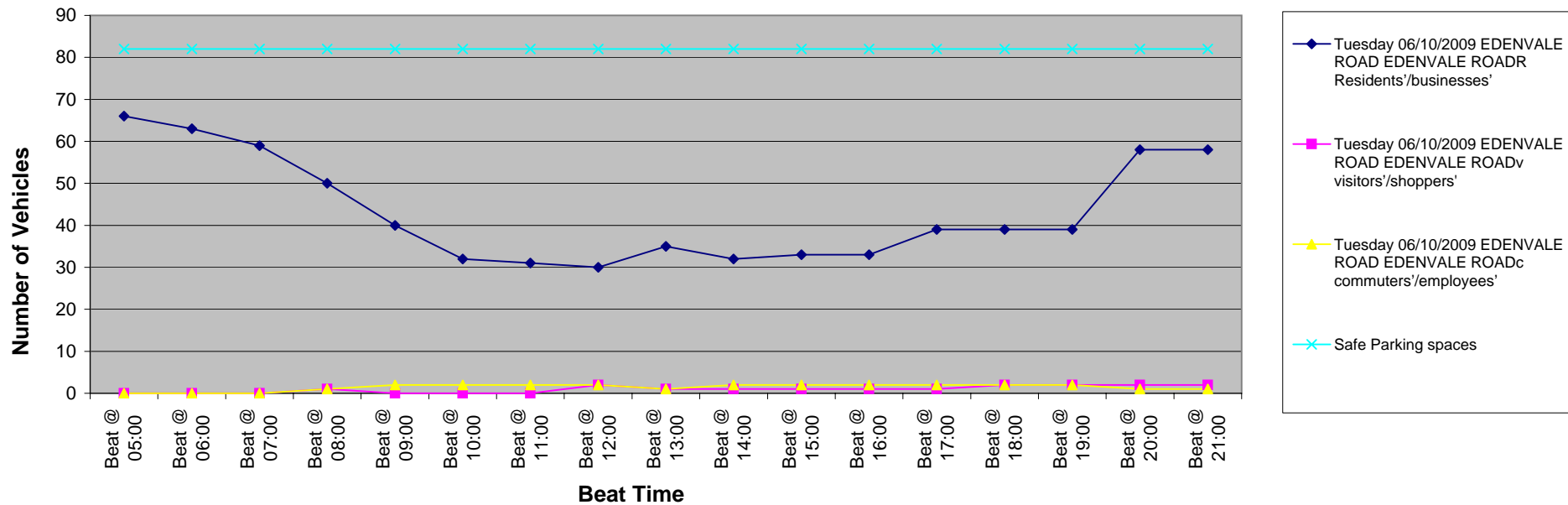


Values are number of Vehicles			Beat Time																
SURVEY DATE	STREET NAME	Parking Type	Beat @ 05:00	Beat @ 06:00	Beat @ 07:00	Beat @ 08:00	Beat @ 09:00	Beat @ 10:00	Beat @ 11:00	Beat @ 12:00	Beat @ 13:00	Beat @ 14:00	Beat @ 15:00	Beat @ 16:00	Beat @ 17:00	Beat @ 18:00	Beat @ 19:00	Beat @ 20:00	Beat @ 21:00
Tuesday 06/10/2009	EASTBOURNE ROAD	Residents'/businesses'	50	50	45	45	40	40	38	36	38	38	38	40	41	41	40	39	39
		visitors'/shoppers'	0	0	1	1	5	5	0	1	2	2	2	2	2	2	3	2	3
		commuters'/employees'	0	0	2	2	9	9	11	10	10	8	8	5	4	4	3	3	2
	EASTBOURNE ROAD Total		50	50	48	48	54	54	49	47	50	48	48	47	47	46	44	44	

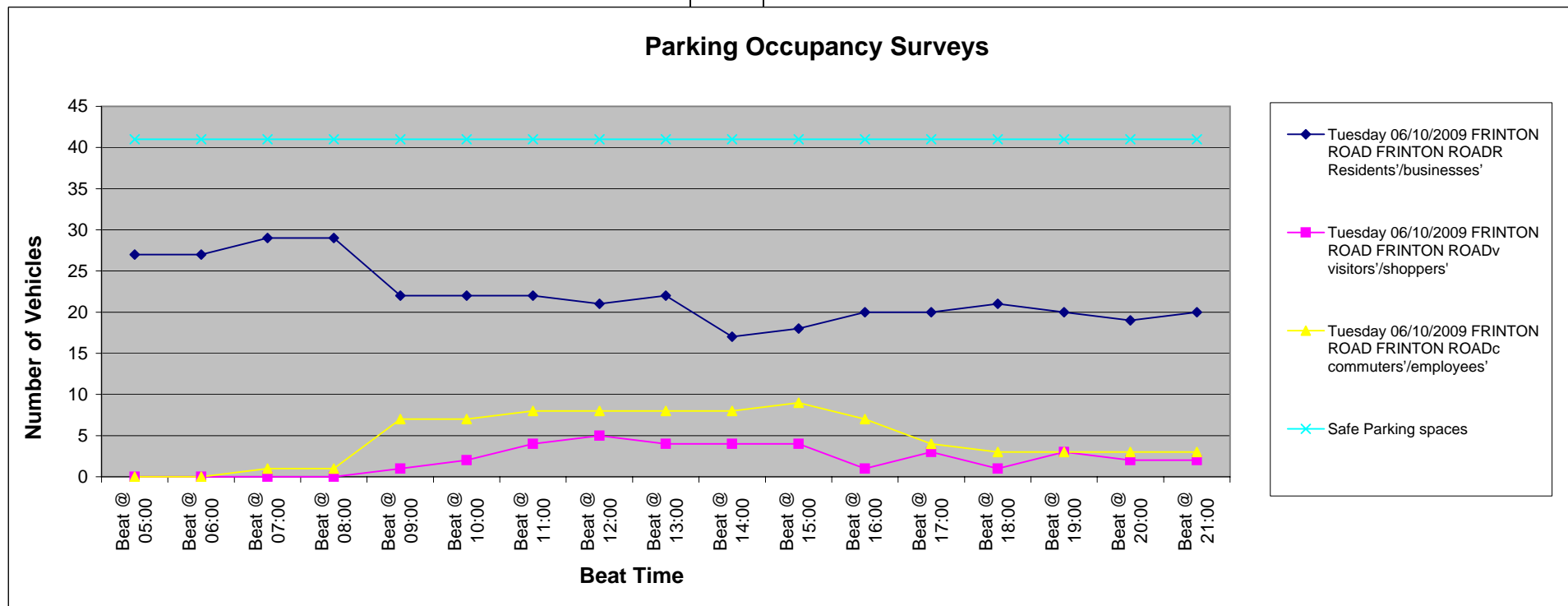


Values are number of Vehicles			Beat Time																
SURVEY DATE	STREET NAME	Parking Type	Beat @ 05:00	Beat @ 06:00	Beat @ 07:00	Beat @ 08:00	Beat @ 09:00	Beat @ 10:00	Beat @ 11:00	Beat @ 12:00	Beat @ 13:00	Beat @ 14:00	Beat @ 15:00	Beat @ 16:00	Beat @ 17:00	Beat @ 18:00	Beat @ 19:00	Beat @ 20:00	Beat @ 21:00
Tuesday 06/10/2009	EDENVALE ROAD	Residents'/businesses'	66	63	59	50	40	32	31	30	35	32	33	33	39	39	39	58	58
		visitors'/shoppers'	0	0	0	1	0	0	0	2	1	1	1	1	1	2	2	2	2
		commuters'/employees'	0	0	0	1	2	2	2	2	1	2	2	2	2	2	2	1	1
	EDENVALE ROAD Total		66	63	59	52	42	34	33	34	37	35	36	36	42	43	43	61	61

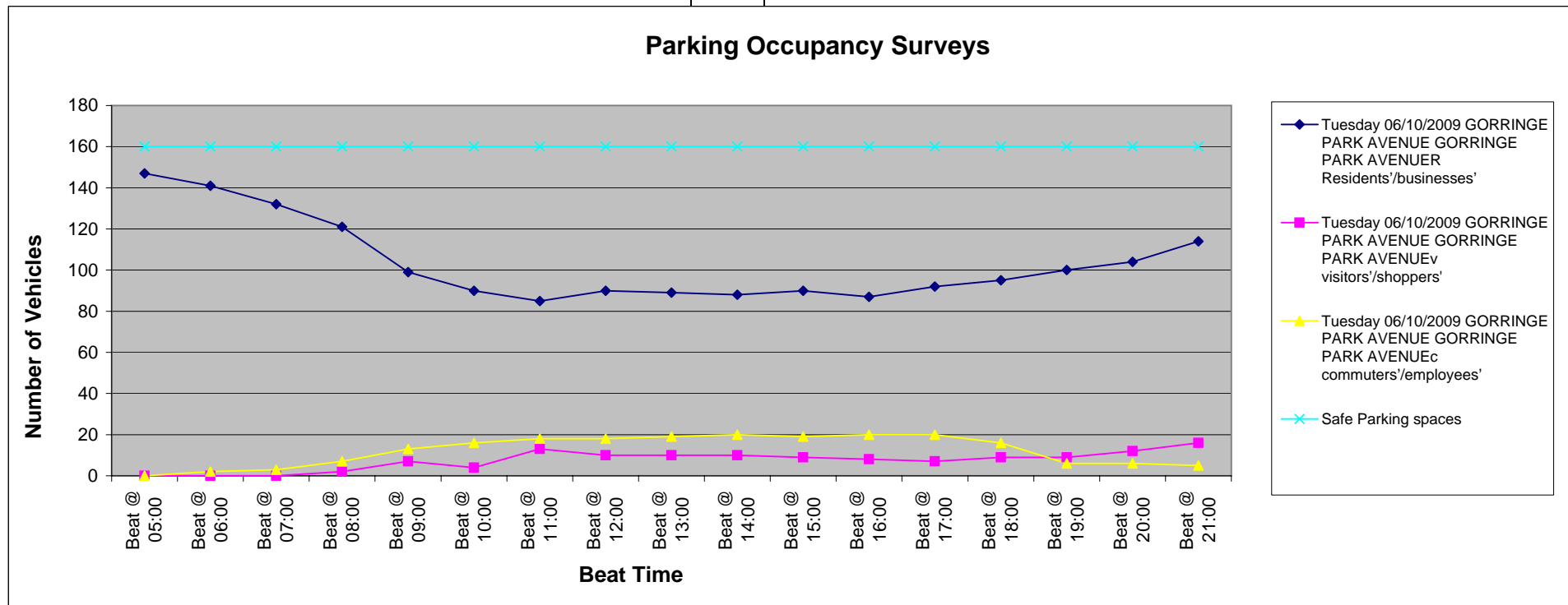
Parking Occupancy Surveys



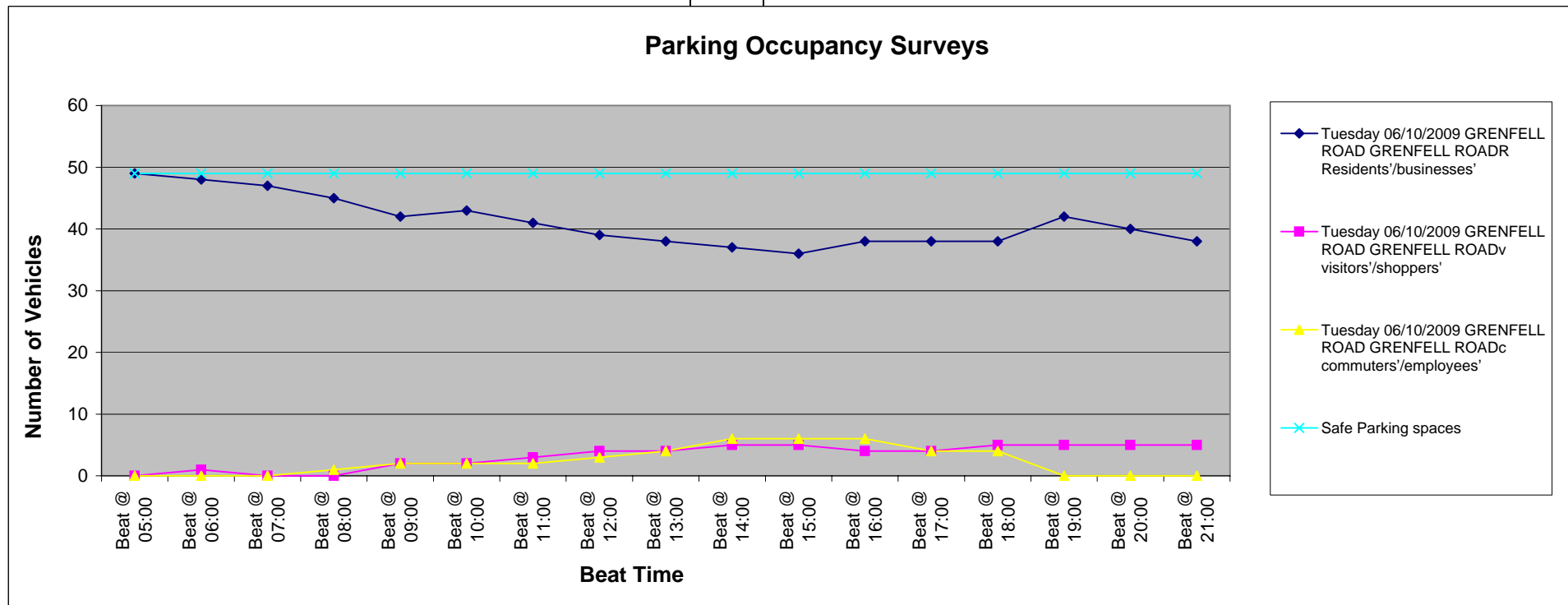
Values are number of Vehicles			Beat Time																
SURVEY DATE	STREET NAME	Parking Type	Beat @ 05:00	Beat @ 06:00	Beat @ 07:00	Beat @ 08:00	Beat @ 09:00	Beat @ 10:00	Beat @ 11:00	Beat @ 12:00	Beat @ 13:00	Beat @ 14:00	Beat @ 15:00	Beat @ 16:00	Beat @ 17:00	Beat @ 18:00	Beat @ 19:00	Beat @ 20:00	Beat @ 21:00
Tuesday 06/10/2009	FRINTON ROAD	Residents'/businesses'	27	27	29	29	22	22	22	21	22	17	18	20	20	21	20	19	20
		visitors'/shoppers'	0	0	0	0	1	2	4	5	4	4	4	1	3	1	3	2	2
		commuters'/employees'	0	0	1	1	7	7	8	8	8	8	9	7	4	3	3	3	3
	FRINTON ROAD Total		27	27	30	30	30	31	34	34	34	29	31	28	27	25	26	24	25



Values are number of Vehicles			Beat Time																
SURVEY DATE	STREET NAME	Parking Type	Beat @ 05:00	Beat @ 06:00	Beat @ 07:00	Beat @ 08:00	Beat @ 09:00	Beat @ 10:00	Beat @ 11:00	Beat @ 12:00	Beat @ 13:00	Beat @ 14:00	Beat @ 15:00	Beat @ 16:00	Beat @ 17:00	Beat @ 18:00	Beat @ 19:00	Beat @ 20:00	Beat @ 21:00
Tuesday 06/10/2009	GORRINGE PARK AVENUE	Residents'/businesses'	147	141	132	121	99	90	85	90	89	88	90	87	92	95	100	104	114
		visitors'/shoppers'	0	0	0	2	7	4	13	10	10	10	9	8	7	9	9	12	16
		commuters'/employees'	0	2	3	7	13	16	18	18	19	20	19	20	20	16	6	6	5
GORRINGE PARK AVENUE Total			147	143	135	130	119	110	116	118	118	118	118	115	119	120	115	122	135

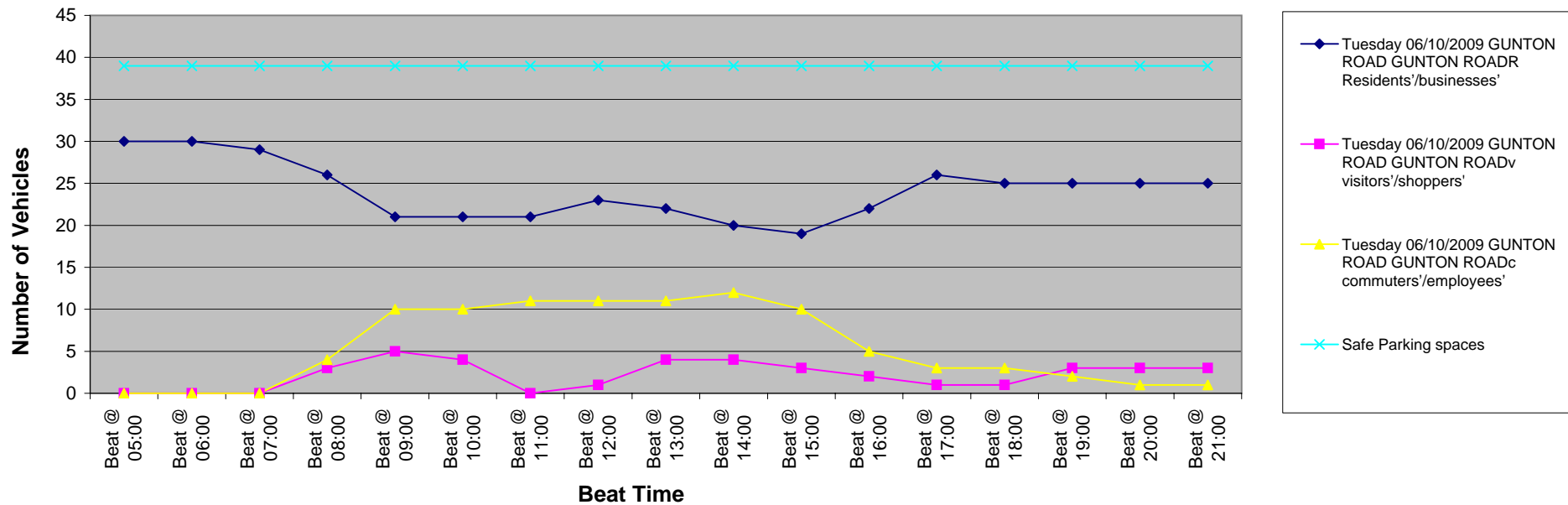


Values are number of Vehicles			Beat Time																
SURVEY DATE	STREET NAME	Parking Type	Beat @ 05:00	Beat @ 06:00	Beat @ 07:00	Beat @ 08:00	Beat @ 09:00	Beat @ 10:00	Beat @ 11:00	Beat @ 12:00	Beat @ 13:00	Beat @ 14:00	Beat @ 15:00	Beat @ 16:00	Beat @ 17:00	Beat @ 18:00	Beat @ 19:00	Beat @ 20:00	Beat @ 21:00
Tuesday 06/10/2009	GRENFELL ROAD	Residents'/businesses'	49	48	47	45	42	43	41	39	38	37	36	38	38	38	42	40	38
		visitors'/shoppers'	0	1	0	0	2	2	3	4	4	5	5	4	4	5	5	5	5
		commuters'/employees'	0	0	0	1	2	2	2	3	4	6	6	6	4	4	0	0	0
	GRENFELL ROAD Total		49	49	47	46	46	47	46	46	46	48	47	48	46	47	45	43	

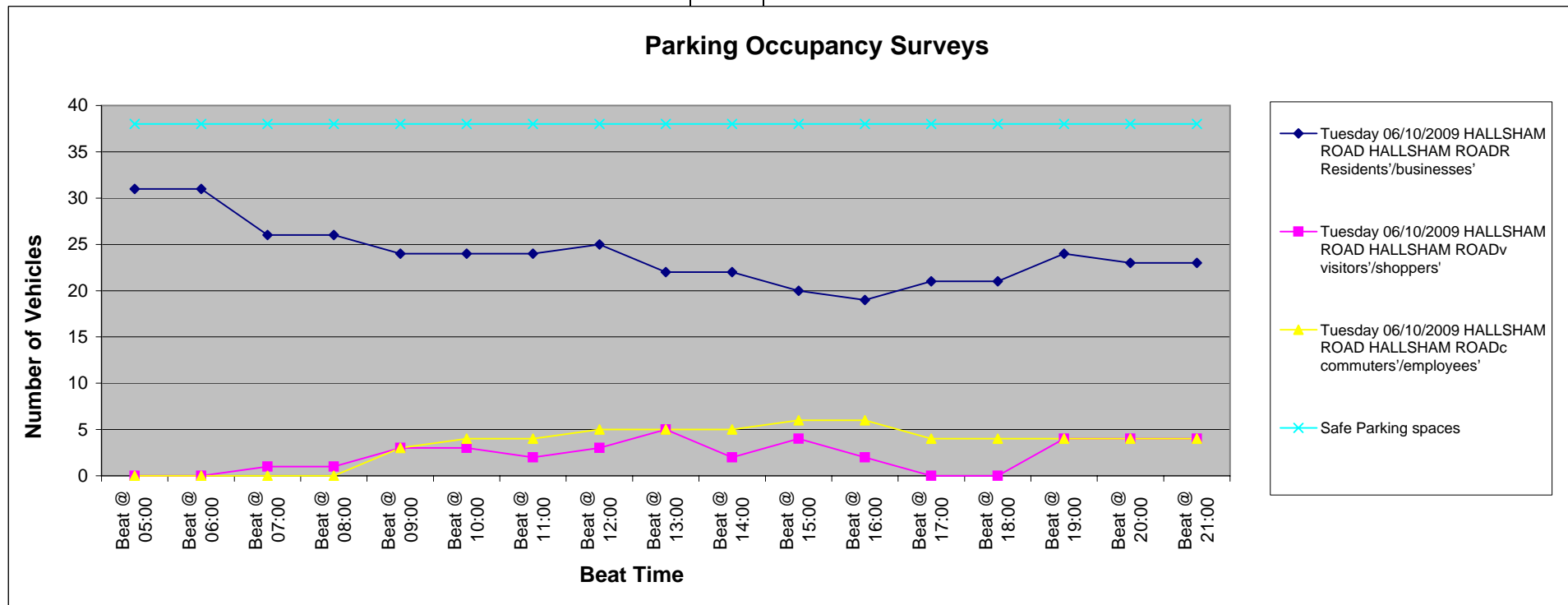


Values are number of Vehicles			Beat Time																
SURVEY DATE	STREET NAME	Parking Type	Beat @ 05:00	Beat @ 06:00	Beat @ 07:00	Beat @ 08:00	Beat @ 09:00	Beat @ 10:00	Beat @ 11:00	Beat @ 12:00	Beat @ 13:00	Beat @ 14:00	Beat @ 15:00	Beat @ 16:00	Beat @ 17:00	Beat @ 18:00	Beat @ 19:00	Beat @ 20:00	Beat @ 21:00
Tuesday 06/10/2009	GUNTON ROAD	Residents'/businesses'	30	30	29	26	21	21	21	23	22	20	19	22	26	25	25	25	25
		visitors'/shoppers'	0	0	0	3	5	4	0	1	4	4	3	2	1	1	3	3	3
		commuters'/employees'	0	0	0	4	10	10	11	11	11	12	10	5	3	3	2	1	1
	GUNTON ROAD Total		30	30	29	33	36	35	32	35	37	36	32	29	30	29	30	29	29

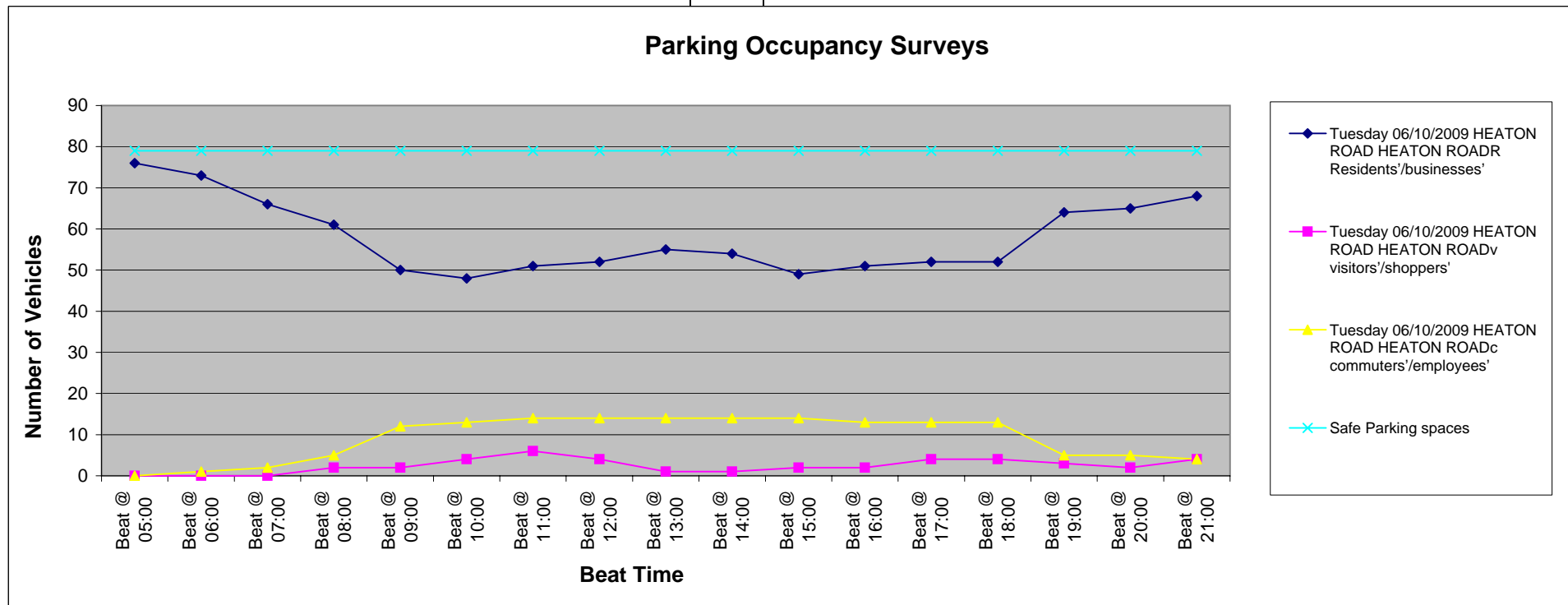
Parking Occupancy Surveys



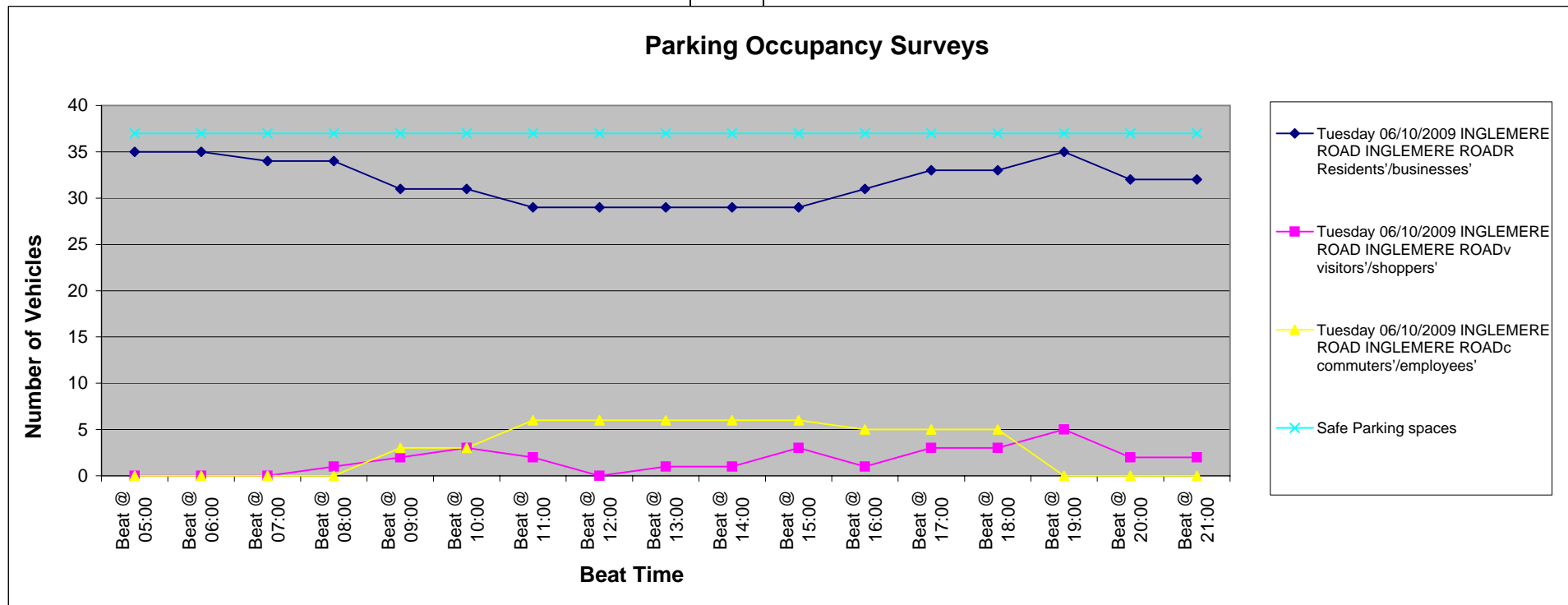
Values are number of Vehicles			Beat Time																
SURVEY DATE	STREET NAME	Parking Type	Beat @ 05:00	Beat @ 06:00	Beat @ 07:00	Beat @ 08:00	Beat @ 09:00	Beat @ 10:00	Beat @ 11:00	Beat @ 12:00	Beat @ 13:00	Beat @ 14:00	Beat @ 15:00	Beat @ 16:00	Beat @ 17:00	Beat @ 18:00	Beat @ 19:00	Beat @ 20:00	Beat @ 21:00
Tuesday 06/10/2009	HALLSHAM ROAD	Residents'/businesses'	31	31	26	26	24	24	24	25	22	22	20	19	21	21	24	23	23
		visitors'/shoppers'	0	0	1	1	3	3	2	3	5	2	4	2	0	0	4	4	4
		commuters'/employees'	0	0	0	0	3	4	4	5	5	5	6	6	4	4	4	4	4
	HALLSHAM ROAD Total		31	31	27	27	30	31	30	33	32	29	30	27	25	25	32	31	31



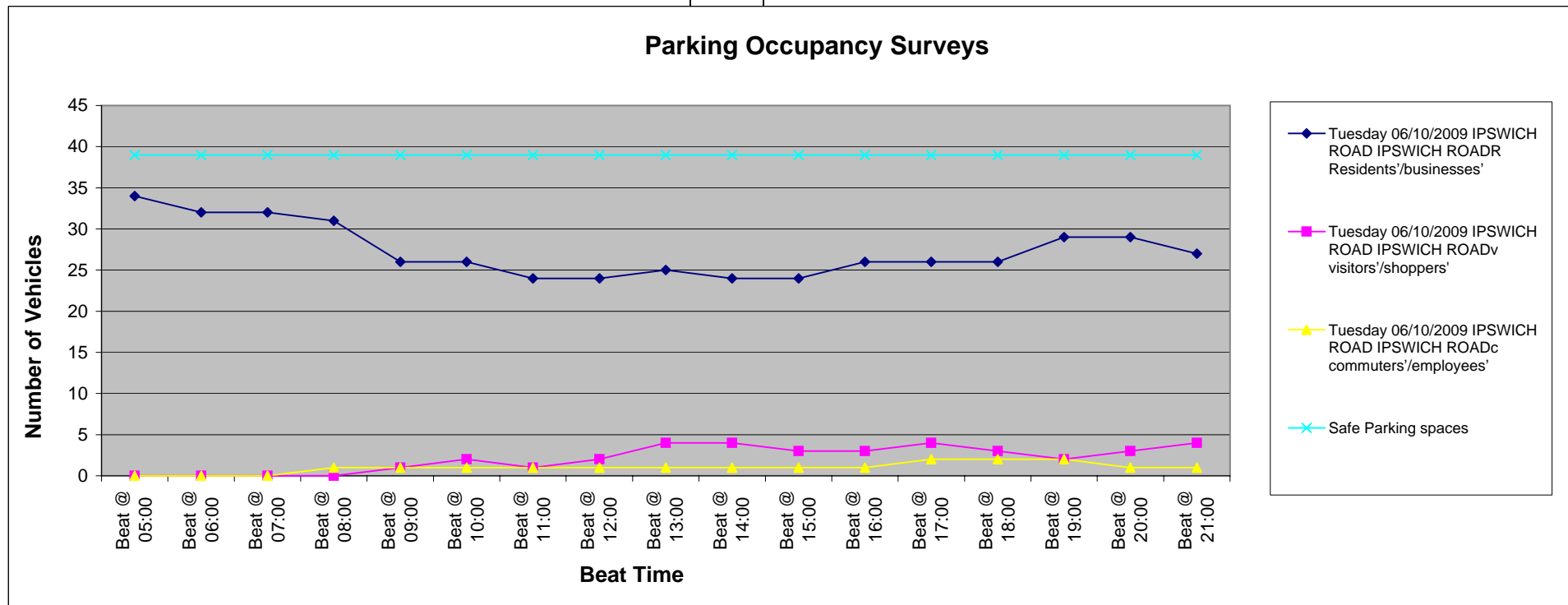
Values are number of Vehicles			Beat Time																
SURVEY DATE	STREET NAME	Parking Type	Beat @ 05:00	Beat @ 06:00	Beat @ 07:00	Beat @ 08:00	Beat @ 09:00	Beat @ 10:00	Beat @ 11:00	Beat @ 12:00	Beat @ 13:00	Beat @ 14:00	Beat @ 15:00	Beat @ 16:00	Beat @ 17:00	Beat @ 18:00	Beat @ 19:00	Beat @ 20:00	Beat @ 21:00
Tuesday 06/10/2009	HEATON ROAD	Residents'/businesses'	76	73	66	61	50	48	51	52	55	54	49	51	52	52	64	65	68
		visitors'/shoppers'	0	0	0	2	2	4	6	4	1	1	2	2	4	4	3	2	4
		commuters'/employees'	0	1	2	5	12	13	14	14	14	14	14	13	13	13	5	5	4
	HEATON ROAD Total		76	74	68	68	64	65	71	70	70	69	65	66	69	69	72	72	76



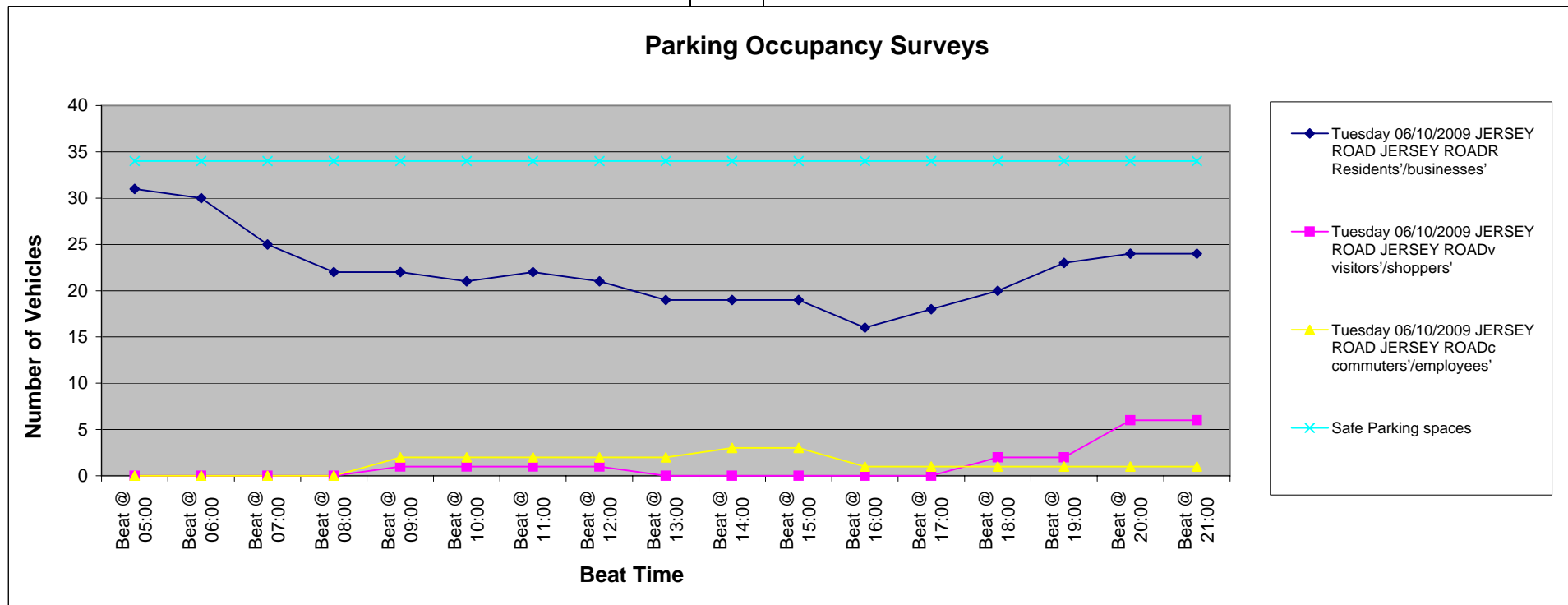
Values are number of Vehicles			Beat Time																
SURVEY DATE	STREET NAME	Parking Type	Beat @ 05:00	Beat @ 06:00	Beat @ 07:00	Beat @ 08:00	Beat @ 09:00	Beat @ 10:00	Beat @ 11:00	Beat @ 12:00	Beat @ 13:00	Beat @ 14:00	Beat @ 15:00	Beat @ 16:00	Beat @ 17:00	Beat @ 18:00	Beat @ 19:00	Beat @ 20:00	Beat @ 21:00
Tuesday 06/10/2009	INGLEMERE ROAD	Residents'/businesses'	35	35	34	34	31	31	29	29	29	29	29	31	33	33	35	32	32
		visitors'/shoppers'	0	0	0	1	2	3	2	0	1	1	3	1	3	3	5	2	2
		commuters'/employees'	0	0	0	0	3	3	6	6	6	6	5	5	5	0	0	0	0
	INGLEMERE ROAD Total		35	35	34	35	36	37	37	35	36	36	38	37	41	41	40	34	34



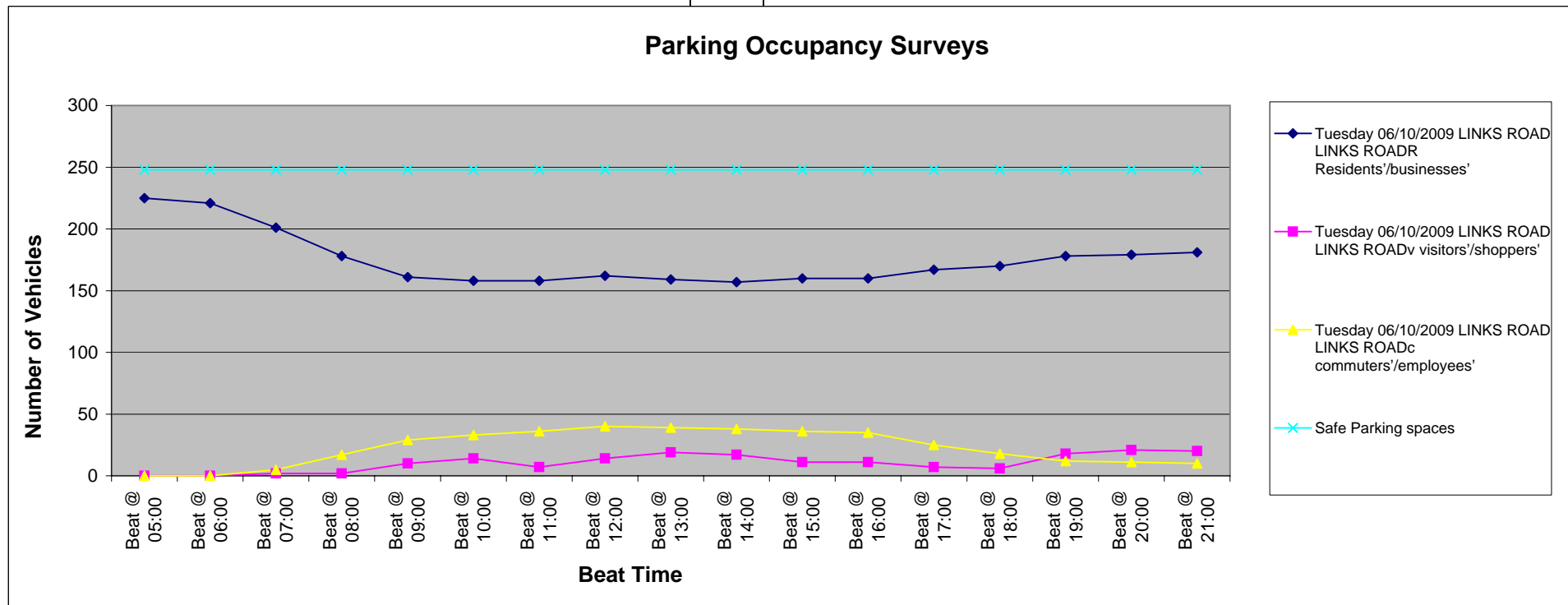
Values are number of Vehicles			Beat Time																
SURVEY DATE	STREET NAME	Parking Type	Beat @ 05:00	Beat @ 06:00	Beat @ 07:00	Beat @ 08:00	Beat @ 09:00	Beat @ 10:00	Beat @ 11:00	Beat @ 12:00	Beat @ 13:00	Beat @ 14:00	Beat @ 15:00	Beat @ 16:00	Beat @ 17:00	Beat @ 18:00	Beat @ 19:00	Beat @ 20:00	Beat @ 21:00
Tuesday 06/10/2009	IPSWICH ROAD	Residents'/businesses'	34	32	32	31	26	26	24	24	25	24	24	26	26	26	29	29	27
		visitors'/shoppers'	0	0	0	0	1	2	1	2	4	4	3	3	4	3	2	3	4
		commuters'/employees'	0	0	0	1	1	1	1	1	1	1	1	1	2	2	2	1	1
	IPSWICH ROAD Total		34	32	32	32	28	29	26	27	30	29	28	30	32	31	33	33	32



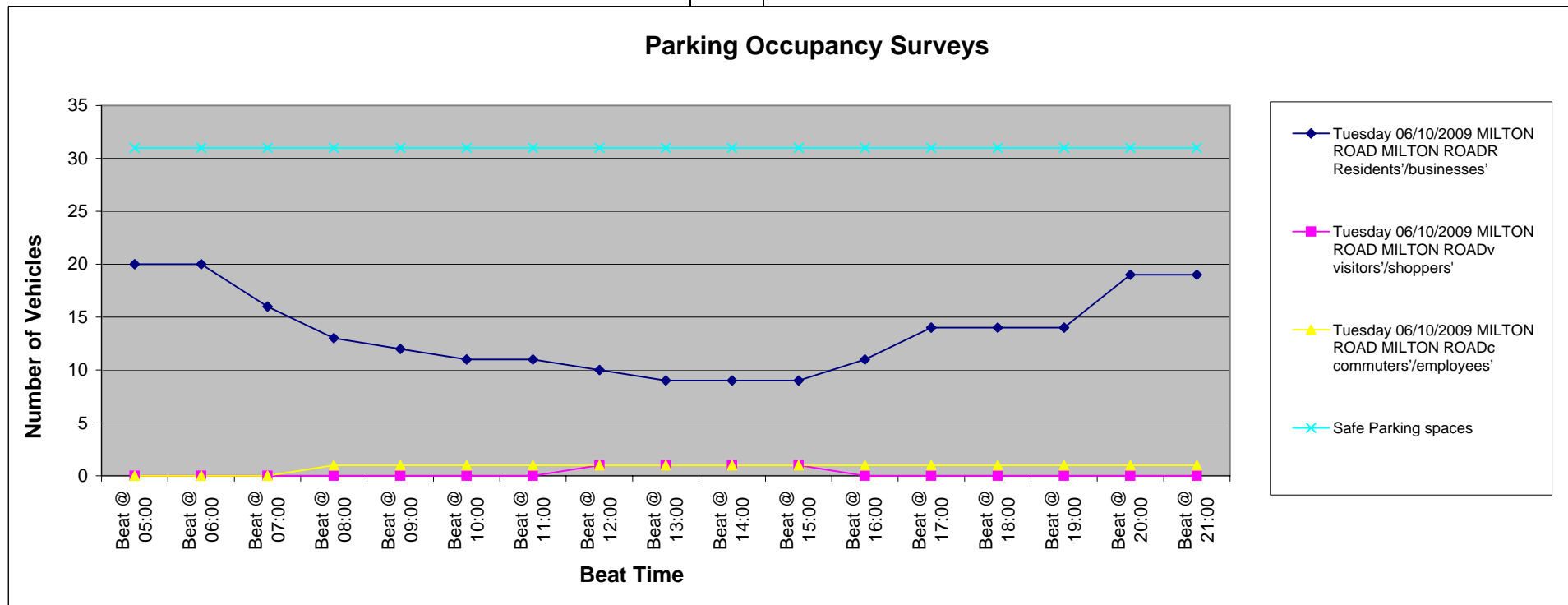
Values are number of Vehicles			Beat Time																
SURVEY DATE	STREET NAME	Parking Type	Beat @ 05:00	Beat @ 06:00	Beat @ 07:00	Beat @ 08:00	Beat @ 09:00	Beat @ 10:00	Beat @ 11:00	Beat @ 12:00	Beat @ 13:00	Beat @ 14:00	Beat @ 15:00	Beat @ 16:00	Beat @ 17:00	Beat @ 18:00	Beat @ 19:00	Beat @ 20:00	Beat @ 21:00
Tuesday 06/10/2009	JERSEY ROAD	Residents'/businesses'	31	30	25	22	22	21	22	21	19	19	19	16	18	20	23	24	24
		visitors'/shoppers'	0	0	0	0	1	1	1	1	0	0	0	0	0	2	2	6	6
		commuters'/employees'	0	0	0	0	2	2	2	2	2	3	3	1	1	1	1	1	1
	JERSEY ROAD Total		31	30	25	22	25	24	25	24	21	22	22	17	19	23	26	31	31



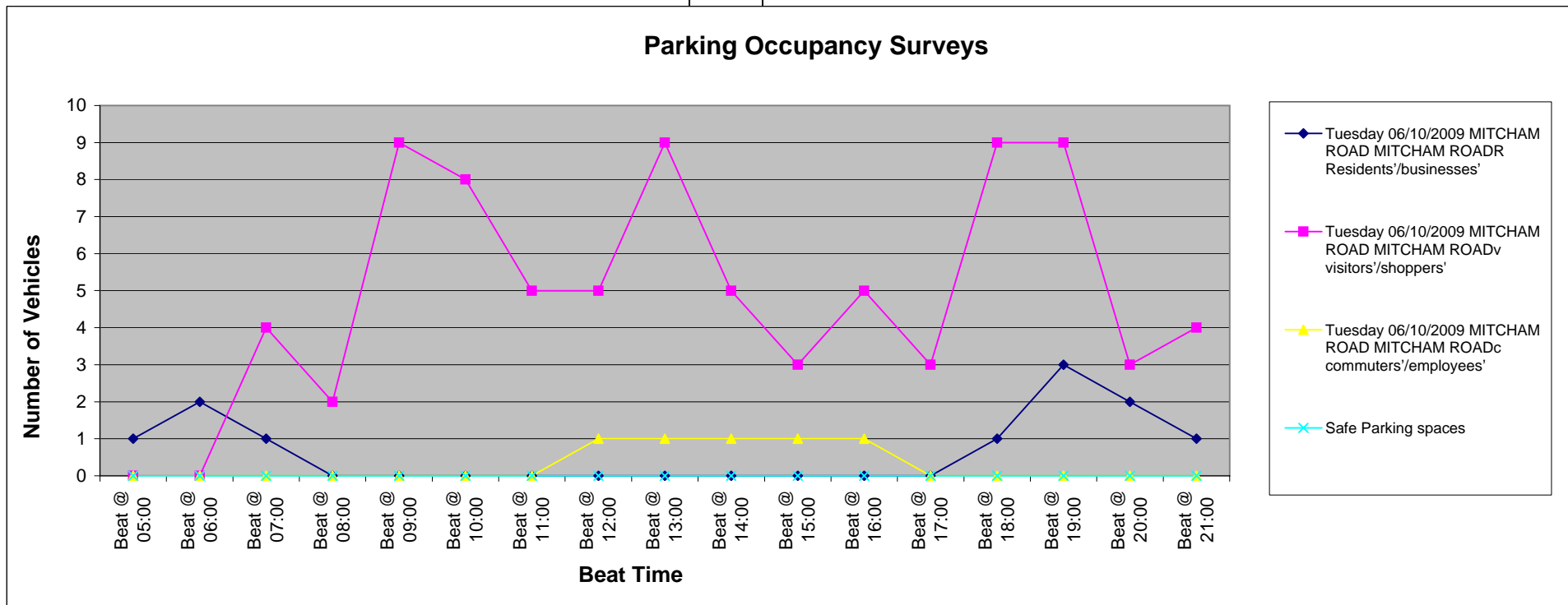
Values are number of Vehicles			Beat Time																
SURVEY DATE	STREET NAME	Parking Type	Beat @ 05:00	Beat @ 06:00	Beat @ 07:00	Beat @ 08:00	Beat @ 09:00	Beat @ 10:00	Beat @ 11:00	Beat @ 12:00	Beat @ 13:00	Beat @ 14:00	Beat @ 15:00	Beat @ 16:00	Beat @ 17:00	Beat @ 18:00	Beat @ 19:00	Beat @ 20:00	Beat @ 21:00
Tuesday 06/10/2009	LINKS ROAD	Residents'/businesses'	225	221	201	178	161	158	158	162	159	157	160	160	167	170	178	179	181
		visitors'/shoppers'	0	0	2	2	10	14	7	14	19	17	11	11	7	6	18	21	20
		commuters'/employees'	0	0	5	17	29	33	36	40	39	38	36	35	25	18	12	11	10
	LINKS ROAD Total		225	221	208	197	200	205	201	216	217	212	207	206	199	194	208	211	211



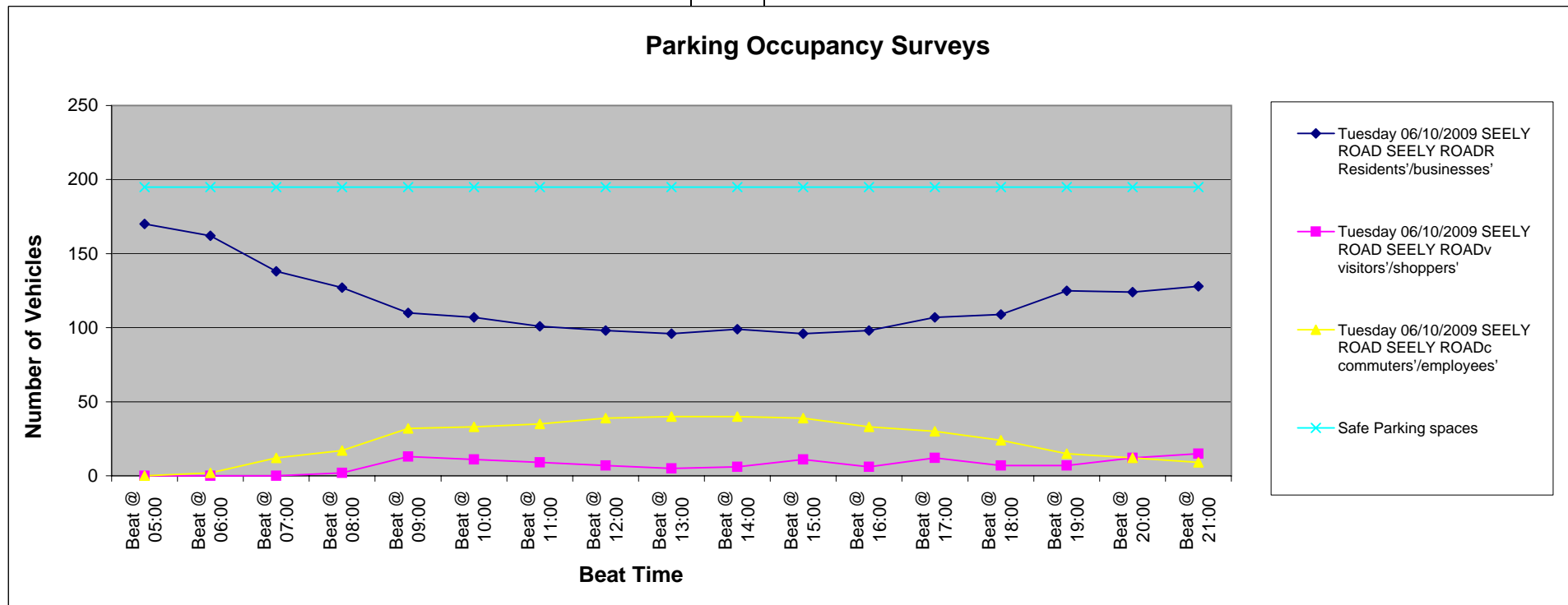
Values are number of Vehicles			Beat Time																
SURVEY DATE	STREET NAME	Parking Type	Beat @ 05:00	Beat @ 06:00	Beat @ 07:00	Beat @ 08:00	Beat @ 09:00	Beat @ 10:00	Beat @ 11:00	Beat @ 12:00	Beat @ 13:00	Beat @ 14:00	Beat @ 15:00	Beat @ 16:00	Beat @ 17:00	Beat @ 18:00	Beat @ 19:00	Beat @ 20:00	Beat @ 21:00
Tuesday 06/10/2009	MILTON ROAD	Residents'/businesses'	20	20	16	13	12	11	11	10	9	9	9	11	14	14	14	19	19
		visitors'/shoppers'	0	0	0	0	0	0	0	1	1	1	1	0	0	0	0	0	0
		commuters'/employees'	0	0	0	1	1	1	1	1	1	1	1	1	1	1	1	1	1
	MILTON ROAD Total		20	20	16	14	13	12	12	12	11	11	11	12	15	15	15	20	20



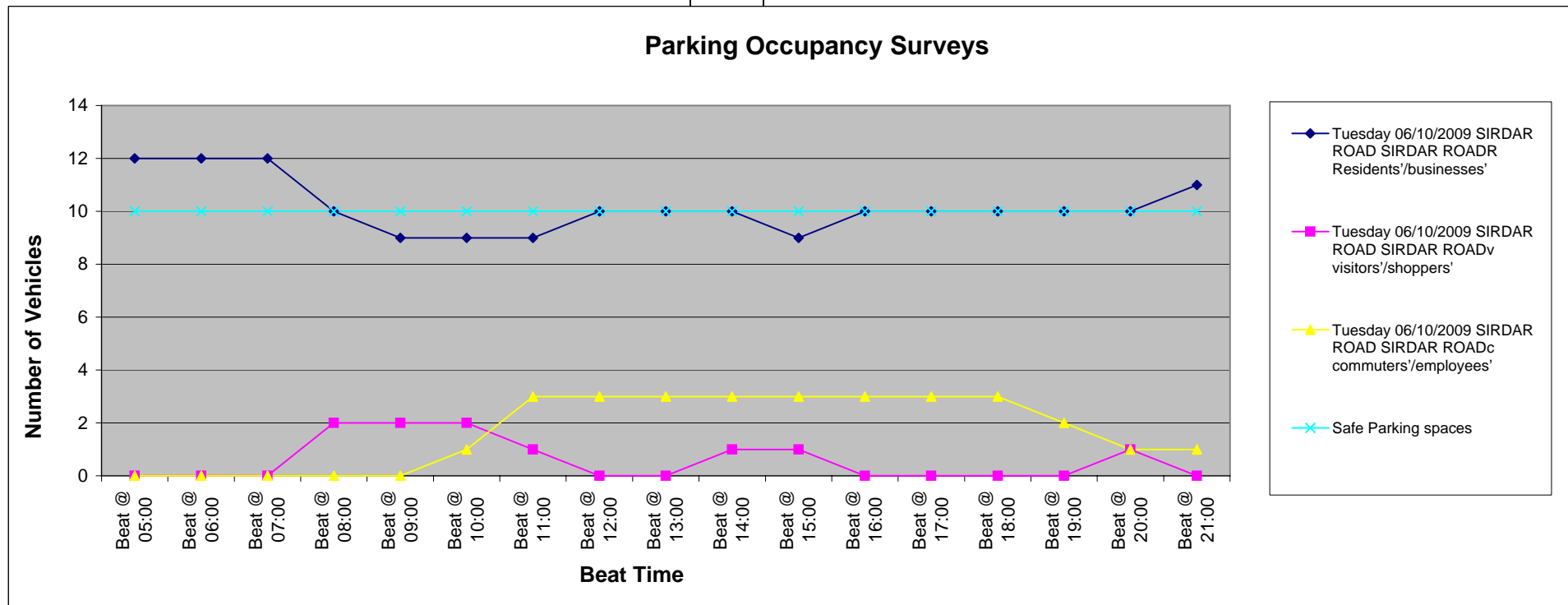
Values are number of Vehicles			Beat Time																
SURVEY DATE	STREET NAME	Parking Type	Beat @ 05:00	Beat @ 06:00	Beat @ 07:00	Beat @ 08:00	Beat @ 09:00	Beat @ 10:00	Beat @ 11:00	Beat @ 12:00	Beat @ 13:00	Beat @ 14:00	Beat @ 15:00	Beat @ 16:00	Beat @ 17:00	Beat @ 18:00	Beat @ 19:00	Beat @ 20:00	Beat @ 21:00
Tuesday 06/10/2009	MITCHAM ROAD	Residents'/businesses'	1	2	1	0	0	0	0	0	0	0	0	0	0	1	3	2	1
		visitors'/shoppers'	0	0	4	2	9	8	5	5	9	5	3	5	3	9	9	3	4
		commuters'/employees'	0	0	0	0	0	0	0	1	1	1	1	1	0	0	0	0	
	MITCHAM ROAD Total		1	2	5	2	9	8	5	6	10	6	4	6	3	10	12	5	5



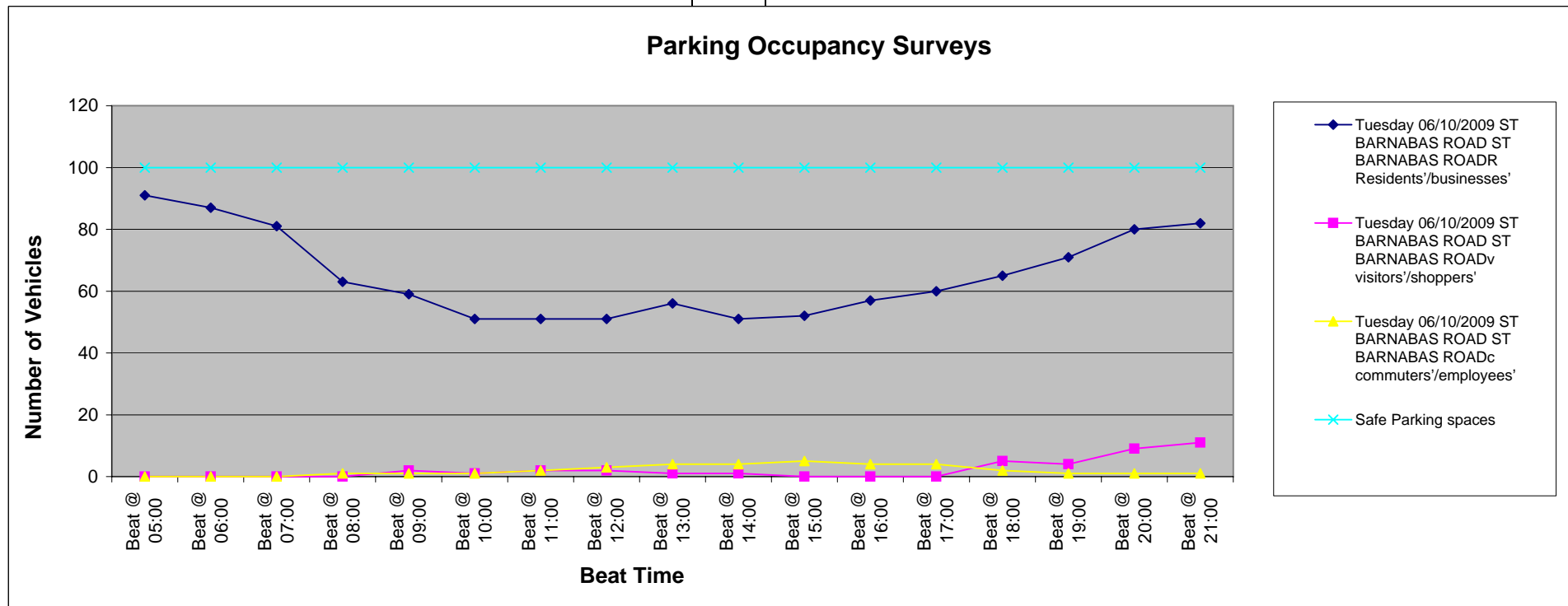
Values are number of Vehicles			Beat Time																
SURVEY DATE	STREET NAME	Parking Type	Beat @ 05:00	Beat @ 06:00	Beat @ 07:00	Beat @ 08:00	Beat @ 09:00	Beat @ 10:00	Beat @ 11:00	Beat @ 12:00	Beat @ 13:00	Beat @ 14:00	Beat @ 15:00	Beat @ 16:00	Beat @ 17:00	Beat @ 18:00	Beat @ 19:00	Beat @ 20:00	Beat @ 21:00
Tuesday 06/10/2009	SEELY ROAD	Residents'/businesses'	170	162	138	127	110	107	101	98	96	99	96	98	107	109	125	124	128
		visitors'/shoppers'	0	0	0	2	13	11	9	7	5	6	11	6	12	7	7	12	15
		commuters'/employees'	0	2	12	17	32	33	35	39	40	40	39	33	30	24	15	12	9
	SEELY ROAD Total		170	164	150	146	155	151	145	144	141	145	146	137	149	140	147	148	152



Values are number of Vehicles			Beat Time																
SURVEY DATE	STREET NAME	Parking Type	Beat @ 05:00	Beat @ 06:00	Beat @ 07:00	Beat @ 08:00	Beat @ 09:00	Beat @ 10:00	Beat @ 11:00	Beat @ 12:00	Beat @ 13:00	Beat @ 14:00	Beat @ 15:00	Beat @ 16:00	Beat @ 17:00	Beat @ 18:00	Beat @ 19:00	Beat @ 20:00	Beat @ 21:00
Tuesday 06/10/2009	SIRDAR ROAD	Residents'/businesses'	12	12	12	10	9	9	9	10	10	10	9	10	10	10	10	10	11
		visitors'/shoppers'	0	0	0	2	2	2	1	0	0	1	1	0	0	0	0	1	0
		commuters'/employees'	0	0	0	0	0	1	3	3	3	3	3	3	3	3	2	1	1
	SIRDAR ROAD Total		12	12	12	12	11	12	13	13	13	14	13	13	13	13	12	12	12

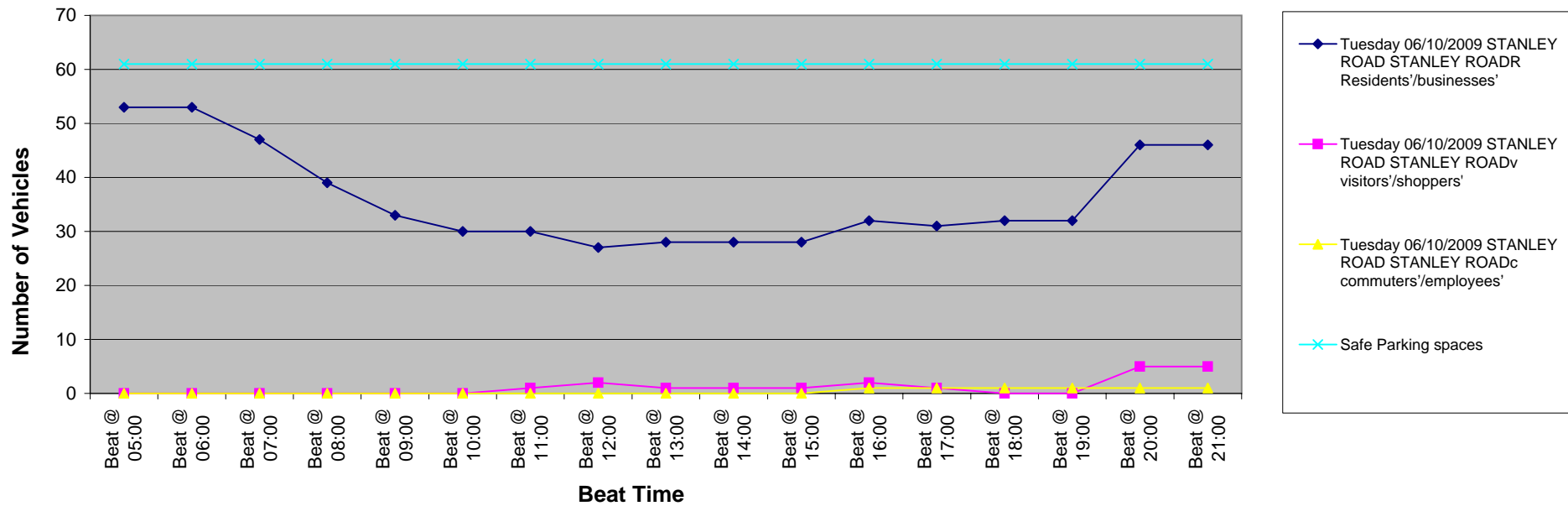


Values are number of Vehicles			Beat Time																		
SURVEY DATE	STREET NAME	Parking Type	Beat @ 05:00	Beat @ 06:00	Beat @ 07:00	Beat @ 08:00	Beat @ 09:00	Beat @ 10:00	Beat @ 11:00	Beat @ 12:00	Beat @ 13:00	Beat @ 14:00	Beat @ 15:00	Beat @ 16:00	Beat @ 17:00	Beat @ 18:00	Beat @ 19:00	Beat @ 20:00	Beat @ 21:00		
Tuesday 06/10/2009	ST BARNABAS ROAD	Residents'/businesses'	91	87	81	63	59	51	51	51	56	51	52	57	60	65	71	80	82		
		visitors'/shoppers'	0	0	0	0	2	1	2	2	1	1	0	0	0	5	4	9	11		
		commuters'/employees'	0	0	0	1	1	1	2	3	4	4	5	4	4	2	1	1	1		
	ST BARNABAS ROAD Total		91	87	81	64	62	53	55	56	61	56	57	61	64	72	76	90	94		



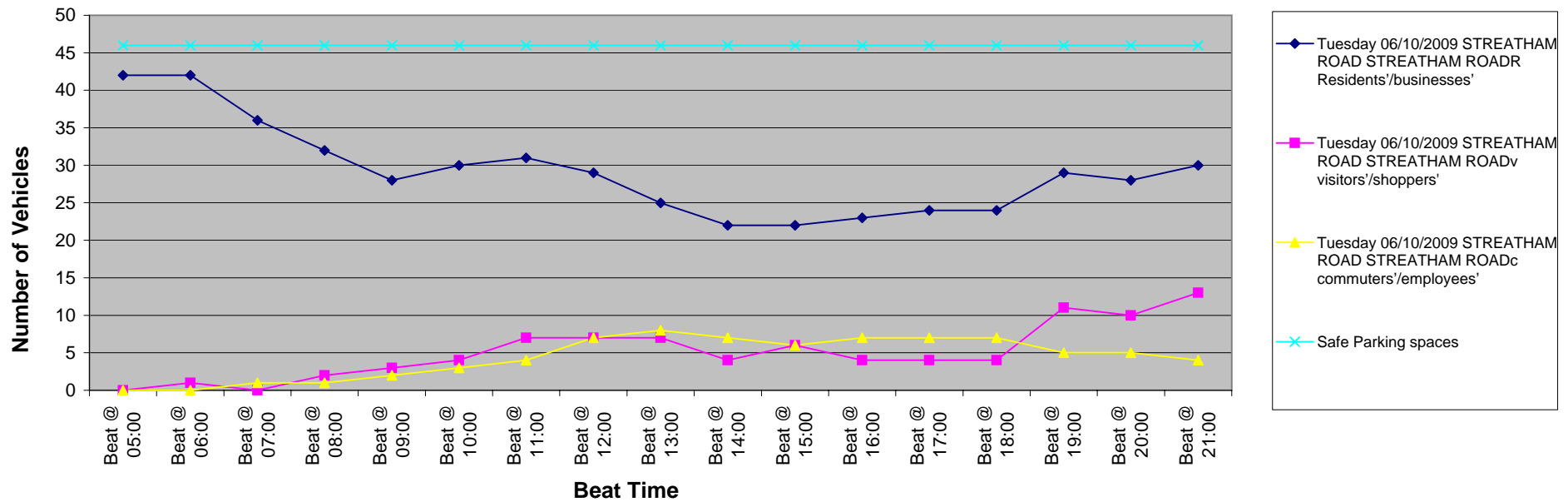
Values are number of Vehicles			Beat Time																
SURVEY DATE	STREET NAME	Parking Type	Beat @ 05:00	Beat @ 06:00	Beat @ 07:00	Beat @ 08:00	Beat @ 09:00	Beat @ 10:00	Beat @ 11:00	Beat @ 12:00	Beat @ 13:00	Beat @ 14:00	Beat @ 15:00	Beat @ 16:00	Beat @ 17:00	Beat @ 18:00	Beat @ 19:00	Beat @ 20:00	Beat @ 21:00
Tuesday 06/10/2009	STANLEY ROAD	Residents'/businesses'	53	53	47	39	33	30	30	27	28	28	28	32	31	32	32	46	46
		visitors'/shoppers'	0	0	0	0	0	0	1	2	1	1	1	2	1	0	0	5	5
		commuters'/employees'	0	0	0	0	0	0	0	0	0	0	1	1	1	1	1	1	1
	STANLEY ROAD Total		53	53	47	39	33	30	31	29	29	29	35	33	33	33	52	52	

Parking Occupancy Surveys

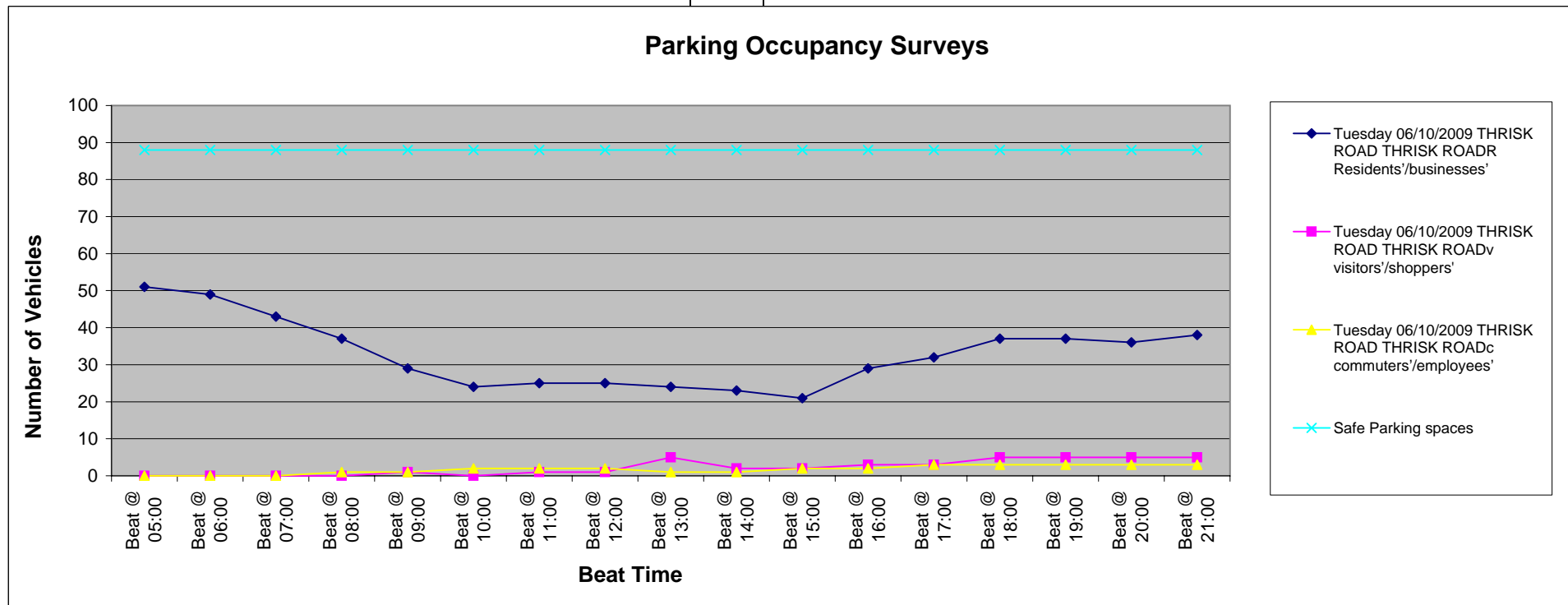


Values are number of Vehicles			Beat Time																
SURVEY DATE	STREET NAME	Parking Type	Beat @ 05:00	Beat @ 06:00	Beat @ 07:00	Beat @ 08:00	Beat @ 09:00	Beat @ 10:00	Beat @ 11:00	Beat @ 12:00	Beat @ 13:00	Beat @ 14:00	Beat @ 15:00	Beat @ 16:00	Beat @ 17:00	Beat @ 18:00	Beat @ 19:00	Beat @ 20:00	Beat @ 21:00
Tuesday 06/10/2009	STREATHAM ROAD	Residents'/businesses'	42	42	36	32	28	30	31	29	25	22	22	23	24	24	29	28	30
		visitors'/shoppers'	0	1	0	2	3	4	7	7	7	4	6	4	4	4	11	10	13
		commuters'/employees'	0	0	1	1	2	3	4	7	8	7	6	7	7	7	5	5	4
	STREATHAM ROAD Total		42	43	37	35	33	37	42	43	40	33	34	34	35	35	45	43	47

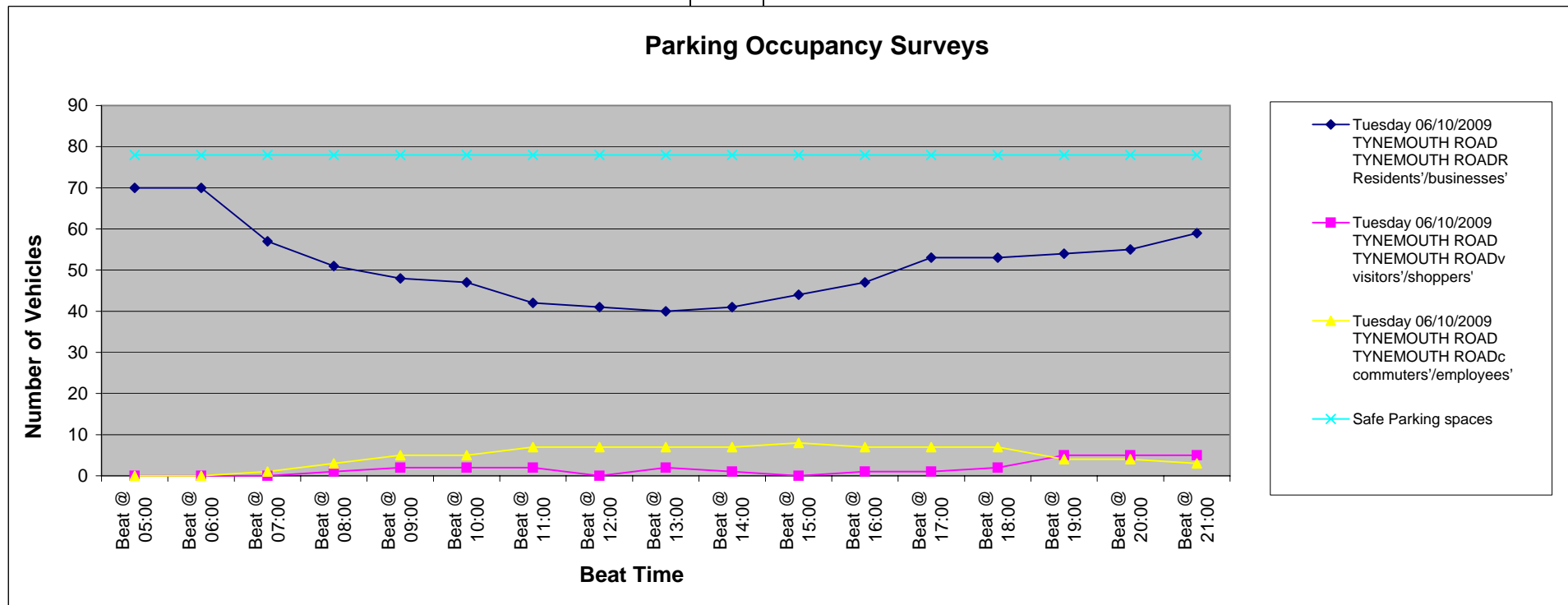
Parking Occupancy Surveys



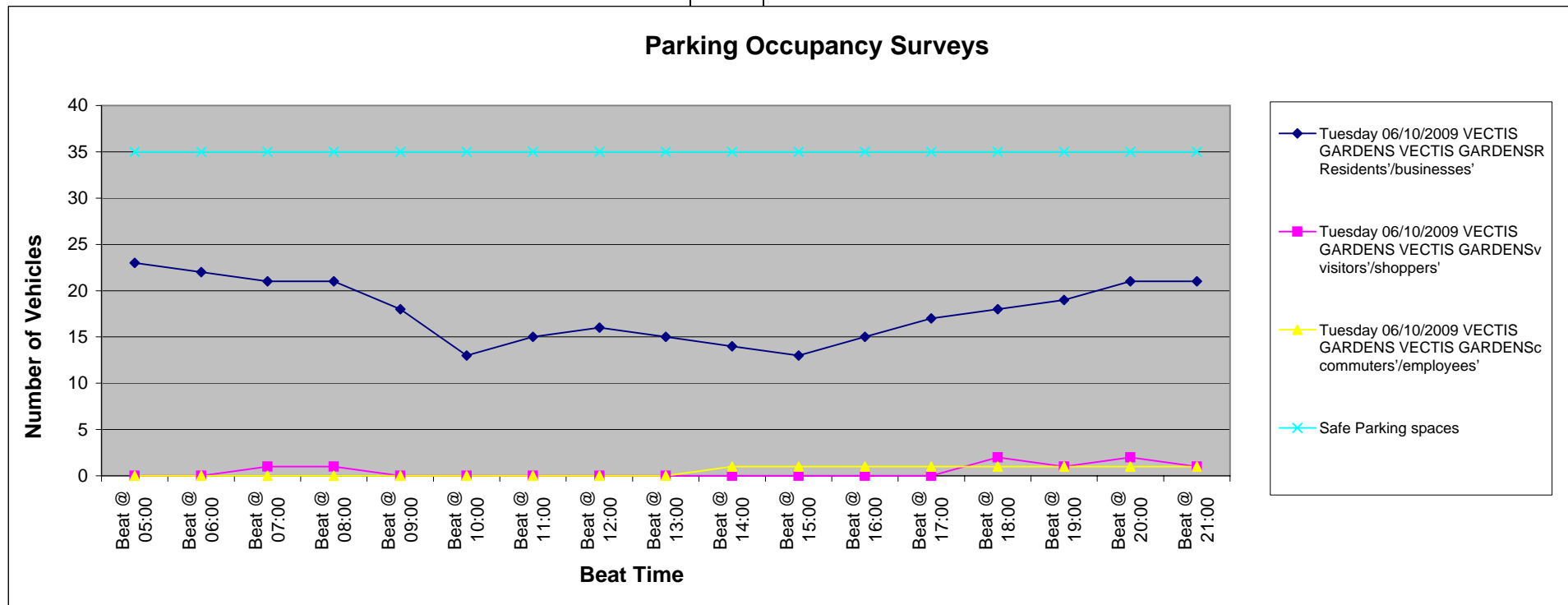
Values are number of Vehicles			Beat Time																
SURVEY DATE	STREET NAME	Parking Type	Beat @ 05:00	Beat @ 06:00	Beat @ 07:00	Beat @ 08:00	Beat @ 09:00	Beat @ 10:00	Beat @ 11:00	Beat @ 12:00	Beat @ 13:00	Beat @ 14:00	Beat @ 15:00	Beat @ 16:00	Beat @ 17:00	Beat @ 18:00	Beat @ 19:00	Beat @ 20:00	Beat @ 21:00
Tuesday 06/10/2009	THRISK ROAD	Residents'/businesses'	51	49	43	37	29	24	25	25	24	23	21	29	32	37	37	36	38
		visitors'/shoppers'	0	0	0	0	1	0	1	1	5	2	2	3	3	5	5	5	5
		commuters'/employees'	0	0	0	1	1	2	2	2	1	1	2	2	3	3	3	3	3
	THRISK ROAD Total		51	49	43	38	31	26	28	28	30	26	25	34	38	45	44	46	



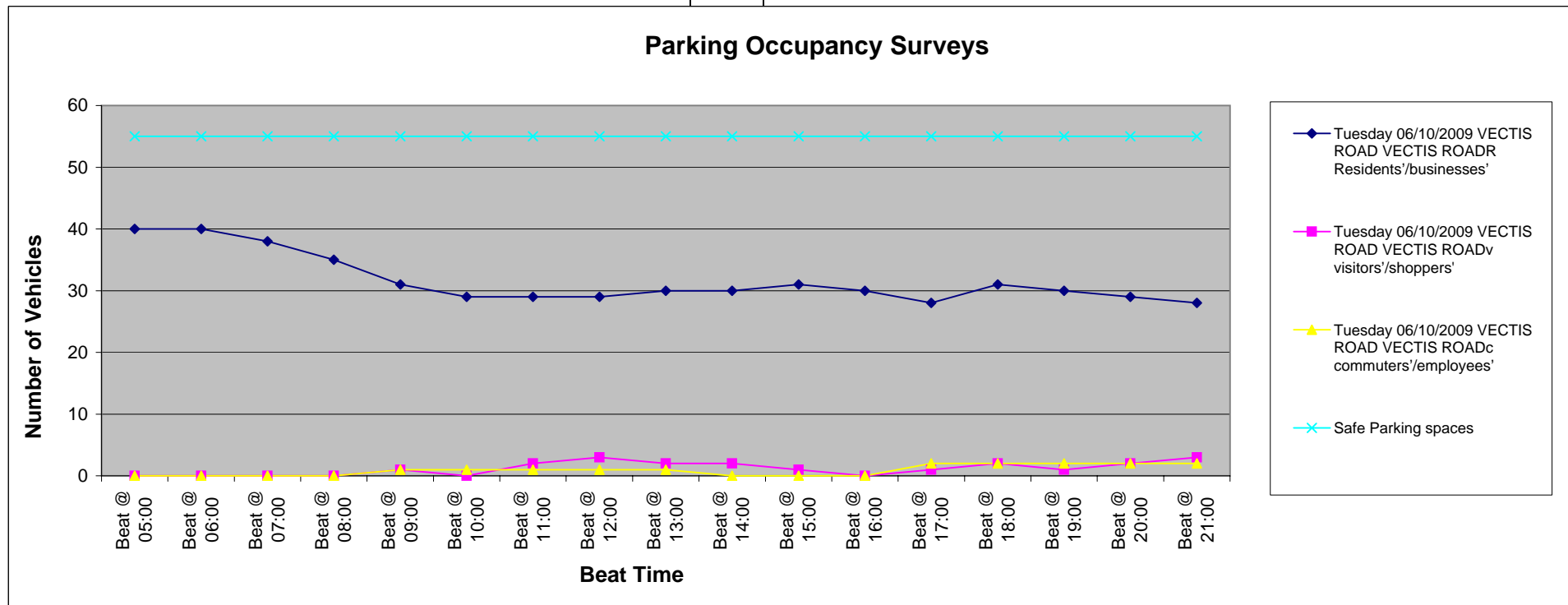
Values are number of Vehicles			Beat Time																
SURVEY DATE	STREET NAME	Parking Type	Beat @ 05:00	Beat @ 06:00	Beat @ 07:00	Beat @ 08:00	Beat @ 09:00	Beat @ 10:00	Beat @ 11:00	Beat @ 12:00	Beat @ 13:00	Beat @ 14:00	Beat @ 15:00	Beat @ 16:00	Beat @ 17:00	Beat @ 18:00	Beat @ 19:00	Beat @ 20:00	Beat @ 21:00
Tuesday 06/10/2009	TYNEMOUTH ROAD	Residents'/businesses'	70	70	57	51	48	47	42	41	40	41	44	47	53	53	54	55	59
		visitors'/shoppers'	0	0	0	1	2	2	2	0	2	1	0	1	1	2	5	5	5
		commuters'/employees'	0	0	1	3	5	5	7	7	7	7	8	7	7	7	4	4	3
	TYNEMOUTH ROAD Total		70	70	58	55	55	54	51	48	49	49	52	55	61	62	63	64	67



Values are number of Vehicles			Beat Time																
SURVEY DATE	STREET NAME	Parking Type	Beat @ 05:00	Beat @ 06:00	Beat @ 07:00	Beat @ 08:00	Beat @ 09:00	Beat @ 10:00	Beat @ 11:00	Beat @ 12:00	Beat @ 13:00	Beat @ 14:00	Beat @ 15:00	Beat @ 16:00	Beat @ 17:00	Beat @ 18:00	Beat @ 19:00	Beat @ 20:00	Beat @ 21:00
Tuesday 06/10/2009	VECTIS GARDENS	Residents'/businesses'	23	22	21	21	18	13	15	16	15	14	13	15	17	18	19	21	21
		visitors'/shoppers'	0	0	1	1	0	0	0	0	0	0	0	0	0	2	1	2	1
		commuters'/employees'	0	0	0	0	0	0	0	0	0	1	1	1	1	1	1	1	1
	VECTIS GARDENS Total		23	22	22	22	18	13	15	16	15	15	14	16	18	21	21	24	23

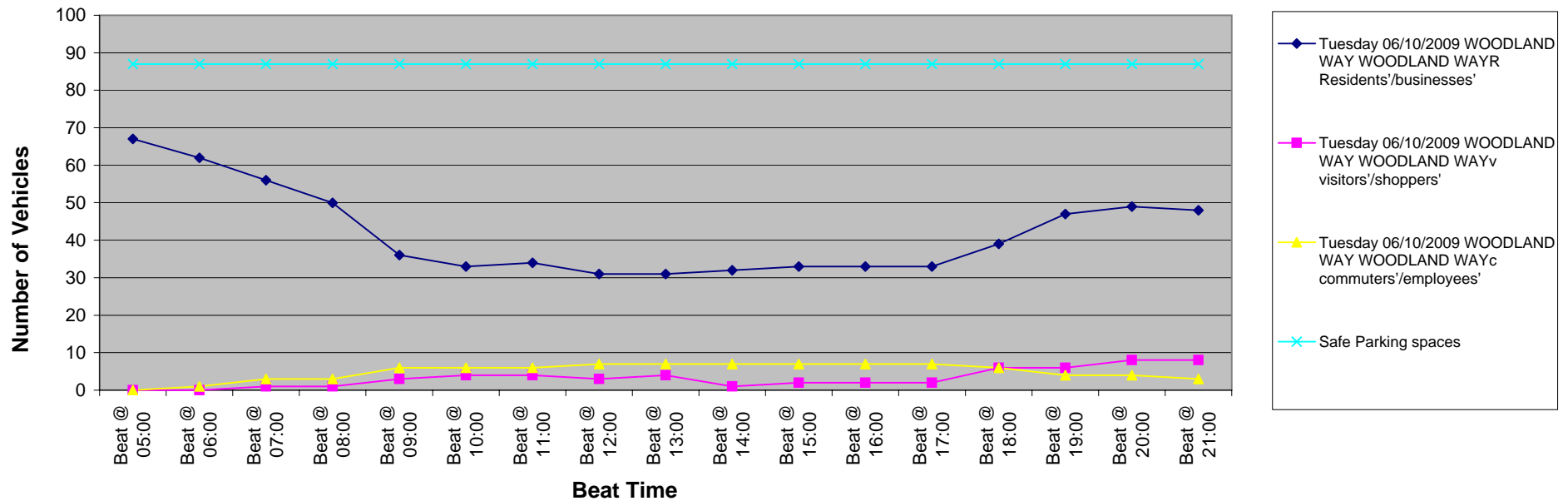


Values are number of Vehicles			Beat Time																
SURVEY DATE	STREET NAME	Parking Type	Beat @ 05:00	Beat @ 06:00	Beat @ 07:00	Beat @ 08:00	Beat @ 09:00	Beat @ 10:00	Beat @ 11:00	Beat @ 12:00	Beat @ 13:00	Beat @ 14:00	Beat @ 15:00	Beat @ 16:00	Beat @ 17:00	Beat @ 18:00	Beat @ 19:00	Beat @ 20:00	Beat @ 21:00
Tuesday 06/10/2009	VECTIS ROAD	Residents'/businesses'	40	40	38	35	31	29	29	29	30	30	31	30	28	31	30	29	28
		visitors'/shoppers'	0	0	0	0	1	0	2	3	2	2	1	0	1	2	1	2	3
		commuters'/employees'	0	0	0	0	1	1	1	1	1	0	0	0	2	2	2	2	2
	VECTIS ROAD Total		40	40	38	35	33	30	32	33	33	32	32	30	31	35	33	33	33



Values are number of Vehicles			Beat Time																
SURVEY DATE	STREET NAME	Parking Type	Beat @ 05:00	Beat @ 06:00	Beat @ 07:00	Beat @ 08:00	Beat @ 09:00	Beat @ 10:00	Beat @ 11:00	Beat @ 12:00	Beat @ 13:00	Beat @ 14:00	Beat @ 15:00	Beat @ 16:00	Beat @ 17:00	Beat @ 18:00	Beat @ 19:00	Beat @ 20:00	Beat @ 21:00
Tuesday 06/10/2009	WOODLAND WAY	Residents'/businesses'	67	62	56	50	36	33	34	31	31	32	33	33	33	39	47	49	48
		visitors'/shoppers'	0	0	1	1	3	4	4	3	4	1	2	2	2	6	6	8	8
		commuters'/employees'	0	1	3	3	6	6	6	7	7	7	7	7	7	6	4	4	3
	WOODLAND WAY Total		67	63	60	54	45	43	44	41	42	40	42	42	42	51	57	61	59

Parking Occupancy Surveys



SURVEY DATE: Tuesday 06/10/2009

Values are number of Vehicles

SURVEY DATE	STREET NAME	Parking Type	Duration																
			00:00	01:00	02:00	03:00	04:00	05:00	06:00	07:00	08:00	09:00	10:00	11:00	12:00	13:00	14:00	15:00	16:00
Tuesday 06/10/2009	ASHBOURNE ROAD	commuters'/employees'	0	0	0	0	3	2	3	2	1	2	3	2	0	1	0	0	0
		Residents'/businesses'	19	26	27	36	11	14	7	13	5	3	6	4	4	3	4	0	55
		visitors'/shoppers'	15	10	7	7	0	0	0	0	0	0	0	0	0	0	0	0	0
ASHBOURNE ROAD Total			34	36	34	43	14	16	10	15	6	5	9	6	4	4	4	0	55
	ASCOT ROAD	commuters'/employees'					2	2	1	3	2	2	3						
		Residents'/businesses'	7	7	3	11	1	5	4	3	3	2	2	1	3	3		1	32
		visitors'/shoppers'	15	3	6	3													
ASCOT ROAD Total			22	10	9	14	3	7	5	6	5	4	5	1	3	3		1	32
	BOSCOMBE ROAD	commuters'/employees'					2	3	4	1	4	3					1		
		Residents'/businesses'	19	7	3	14	6	1	4	5	3	4			1	4			29
		visitors'/shoppers'	13	2	3	5													
BOSCOMBE ROAD Total			32	9	6	19	8	4	8	6	7	7		1	4	1		29	
	BRUCE ROAD	commuters'/employees'					1				3	1	4	1	1	1		1	
		Residents'/businesses'	4	4	16	5	8	4	1		2		4				7		37
		visitors'/shoppers'	4	4	4	1													
BRUCE ROAD Total			8	8	20	6	9	4	1	3	3	4	5	1	1	7	1		37
	CROMER ROAD	commuters'/employees'					3	3	1	2	5	2	1	1		1			
		Residents'/businesses'	9	8	1	20	6	3		1	3				1	4	1		32
		visitors'/shoppers'	5	1	6	1													
CROMER ROAD Total			14	9	7	21	9	6	1	3	8	2	1	2	4	2		32	
	DEAL ROAD	commuters'/employees'					7	2	4	5	5	3	2		2	2			
		Residents'/businesses'	24	12	12	27	9	7	2	10	5	2	2	3	3	3	2	1	49
		visitors'/shoppers'	17	10	6	7													
DEAL ROAD Total			41	22	18	34	16	9	6	15	10	5	4	3	5	5	2	1	49
	EASTBOURNE ROAD	commuters'/employees'					4		2	3	1		1	1					
		Residents'/businesses'	4	6	6	8	5	4	2	3	4		2	4		1			25
		visitors'/shoppers'	6	9	3														
EASTBOURNE ROAD Total			10	15	9	8	9	4	4	6	5		3	5		1			25
	EDENVALE ROAD	commuters'/employees'					1			1			1						
		Residents'/businesses'	9	31	12	13	14	2	3		6	1	6	1		1	2		17
		visitors'/shoppers'	2	5		1													
EDENVALE ROAD Total			11	36	12	14	15	2	3	1	6	1	7	1		1	2		17
	FRINTON ROAD	commuters'/employees'					1		3	3	1	1	1						
		Residents'/businesses'	5	2	6	14	5	2		1	3			1	1	2	1		9
		visitors'/shoppers'	8	2	4	3													
FRINTON ROAD Total			13	4	10	17	6	2	3	4	4	1	1	1	1	2	1		9
	GORRINGE PARK AVENUE	commuters'/employees'					4	3	2	3	6	2	3	1	1				
		Residents'/businesses'	23	30	29	35	19	14	7	5	9	9	6	3	2	2	4		47

SURVEY DATE: Tuesday 06/10/2009

Values are number of Vehicles

SURVEY DATE	STREET NAME	Parking Type	Duration																	
			00:00	01:00	02:00	03:00	04:00	05:00	06:00	07:00	08:00	09:00	10:00	11:00	12:00	13:00	14:00	15:00	16:00	
		visitors'/shoppers'	30	15	6	12														
	GORRINGE PARK AVENUE Total		53	45	35	47	23	17	9	8	15	11	9	4	3	2	4			47
	GRENFELL ROAD	commuters'/employees'					3	1			1	1								
		Residents'/businesses'	3	2	8	5		5	3	1	2	1			1	2	2	3		26
		visitors'/shoppers'	15	7	3	4														
	GRENFELL ROAD Total		18	9	11	9	3	6	3	1	3	2			1	2	2	3		26
	GUNTON ROAD	commuters'/employees'						1	3	6	1	1								
		Residents'/businesses'	4	4	7	6	8	4			1	1		2		3				12
		visitors'/shoppers'	6	8	5															
	GUNTON ROAD Total		10	12	12	6	8	5	3	6	2	2		2		3				12
	HALLSHAM ROAD	commuters'/employees'					2	1	2	2					1					
		Residents'/businesses'	3	5	6	10	8	1	2	3	1	2	1		1	2				10
		visitors'/shoppers'	8	4	6	1														
	HALLSHAM ROAD Total		11	9	12	11	10	2	4	5	1	2	1	1	1	2				10
	HEATON ROAD	commuters'/employees'					1	2	2	1	1	5	3	1	1					
		Residents'/businesses'	13	15	22	17	5	4	4		3	4	1	1			1	1		36
		visitors'/shoppers'	7	5	4	3														
	HEATON ROAD Total		20	20	26	20	6	6	6	1	4	9	4	2	1		1	1		36
	INGLEMERE ROAD	commuters'/employees'							1	3		2								
		Residents'/businesses'	3	3	8	5	3	3			1	1	1	1		3	1	1		20
		visitors'/shoppers'	8	1	5	1														
	INGLEMERE ROAD Total		11	4	13	6	3	3	1	3	1	3	1	1		3	1	1		20
	IPSWICH ROAD	commuters'/employees'					1							1						
		Residents'/businesses'	4	6	5	5	3	3	1	5	4			1			1			15
		visitors'/shoppers'	6	9	4															
	IPSWICH ROAD Total		10	15	9	5	4	3	1	5	4			2				1	1	15
	JERSEY ROAD	commuters'/employees'							2	1										
		Residents'/businesses'	3	8	8	4	4	2	3	4	1	1	2	1	1			2		8
		visitors'/shoppers'		4		3														
	JERSEY ROAD Total		3	12	8	7	4	2	5	5	1	1	2	1	1			2		8
	LINKS ROAD	commuters'/employees'					11	8	3	7	7	8	3		1		1			
		Residents'/businesses'	40	47	68	41	26	9	22	16	8	10	5	6	10	10	3	1		81
		visitors'/shoppers'	59	18	16	9														
	LINKS ROAD Total		99	65	84	50	37	17	25	23	15	18	8	6	11	10	4	1		81
	MILTON ROAD	commuters'/employees'														1				
		Residents'/businesses'		10	4	1	4	2	1	1				1						8
		visitors'/shoppers'				1														
	MILTON ROAD Total			10	4	2	4	2	1	1				1		1				8

SURVEY DATE: Tuesday 06/10/2009

Values are number of Vehicles

SURVEY DATE	STREET NAME	Parking Type	Duration																
			00:00	01:00	02:00	03:00	04:00	05:00	06:00	07:00	08:00	09:00	10:00	11:00	12:00	13:00	14:00	15:00	16:00
	MITCHAM ROAD	commuters'/employees'					1												
		Residents'/businesses'	5	1		1													
		visitors'/shoppers'	45	8	2	4													
	MITCHAM ROAD Total		50	9	2	5	1												
	SEELY ROAD	commuters'/employees'					10	5	8	3	11	5	1	3	2		2		
		Residents'/businesses'	28	40	46	33	17	20	11	8	10	7	7	2	5	5	4	1	47
		visitors'/shoppers'	26	15	17	4													
	SEELY ROAD Total		54	55	63	37	27	25	19	11	21	12	8	5	7	5	6	1	47
	SIRDAR ROAD	commuters'/employees'								1	1			1					
		Residents'/businesses'	1		6	3		4					3						5
		visitors'/shoppers'	3		1	1													
	SIRDAR ROAD Total		4		7	4		4		1	1		3	1					5
	ST BARNABAS ROAD	commuters'/employees'						2	2	1									
		Residents'/businesses'	20	21	29	23	13	8	9	3	4	4	1	1	2		1		31
		visitors'/shoppers'	5	7	1	4													
	ST BARNABAS ROAD Total		25	28	30	27	13	10	11	4	4	4	1	1	2		1		31
	STANLEY ROAD	commuters'/employees'						1											
		Residents'/businesses'	1	30	8	10	8	5	6	1	2	3	2	3			4		12
		visitors'/shoppers'	3	6		1													
	STANLEY ROAD Total		4	36	8	11	8	6	6	1	2	3	2	3			4		12
	STREATHAM ROAD	commuters'/employees'					4	1	1			3	1						
		Residents'/businesses'	5	10	16	13	2	2	4	2	1	1	1		4	4	1		9
		visitors'/shoppers'	18	12	7	6													
	STREATHAM ROAD Total		23	22	23	19	6	3	5	2	1	4	2		4	4	1		9
	THRISK ROAD	commuters'/employees'					2	2	1										
		Residents'/businesses'	7	18	6	11	11	9	3			4	1	1			5		11
		visitors'/shoppers'	5	6	3	3													
	THRISK ROAD Total		12	24	9	14	13	11	4			4	1	1			5		11
	TYNEMOUTH ROAD	commuters'/employees'						3	2	2			2	1					
		Residents'/businesses'	10	22	24	7	6	10	2	4	1	1	1	1	1	5	1		26
		visitors'/shoppers'	5	6	4														
	TYNEMOUTH ROAD Total		15	28	28	7	6	13	4	6	1	1	3	2	1	5	1		26
	VECTIS GARDENS	commuters'/employees'								1									
		Residents'/businesses'	4	3	2	4	6	2	3		1	4	2						8
		visitors'/shoppers'	3	1	1														
	VECTIS GARDENS Total		7	4	3	4	6	2	3	1	1	4	2						8
	VECTIS ROAD	commuters'/employees'					3												
		Residents'/businesses'		4	6	9	3	3	1	1	1	1	2	2	1	1	2		18

SURVEY DATE: Tuesday 06/10/2009

Values are number of Vehicles

SURVEY DATE	STREET NAME	Parking Type	Duration																
			00:00	01:00	02:00	03:00	04:00	05:00	06:00	07:00	08:00	09:00	10:00	11:00	12:00	13:00	14:00	15:00	16:00
		visitors'/shoppers'	4	3	2	1													
	VECTIS ROAD Total		4	7	8	10	6	3	1	1	1	1	2	2	1	1	2		18
	WOODLAND WAY	commuters'/employees'					1			1	1	1		2	1		1		
		Residents'/businesses'	13	12	19	27	6	2	7	3	3	1		1	2				1
		visitors'/shoppers'	8	5	3	7													1
	WOODLAND WAY Total		21	17	22	34	7	2	7	4	4	2		3	3		1	1	18

- The number of Residents'/businesses' vehicles (Vehicles present at 0500hrs and return back to the area within survey hours)
- The number of visitors'/shoppers' vehicles parked. (Vehicles only present between 0600hrs and 2200hrs, for no longer than 5 hours)
- The number of commuters' / employees' vehicles parked.(Vehicles only present between 0600hrs and 2200hrs, for longer than 5 hours)

DK A drop kerb space is one where the kerb drops from the pavement level to the street level to enable vehicles to cross the pavement for access to off-street parking. If the kerb drops, it will be shown as a drop kerb space, regardless of the parking restriction type next to it.

SYU An undesirable single yellow line bay is one where a vehicle would cause an obstruction if it parked in it.

PROXIMITY TO JUNCTIONS:

The last bay of a minor road before it meets another minor road or major road are undesirable (5m).

Similarly the last two bays of a major road (10m) before it meets either a minor or major road are undesirable.

ROAD WIDTHS:

If a road is less than 5.0m wide, both sides of road will be undesirable (as you could park on one side but traffic would not be able to pass).

If the road is between 5.0m and 8.0m wide one side will be desirable and the other undesirable. If above 8m both sides could be desirable.

All lengths of road with a DK or ACCESS are undesirable.

PROXIMITY TO PEDESTRIAN REFUGES: at least one bay either side of a pedestrian refuge is undesirable if there are no other restriction types eg. ZIG ZAG