












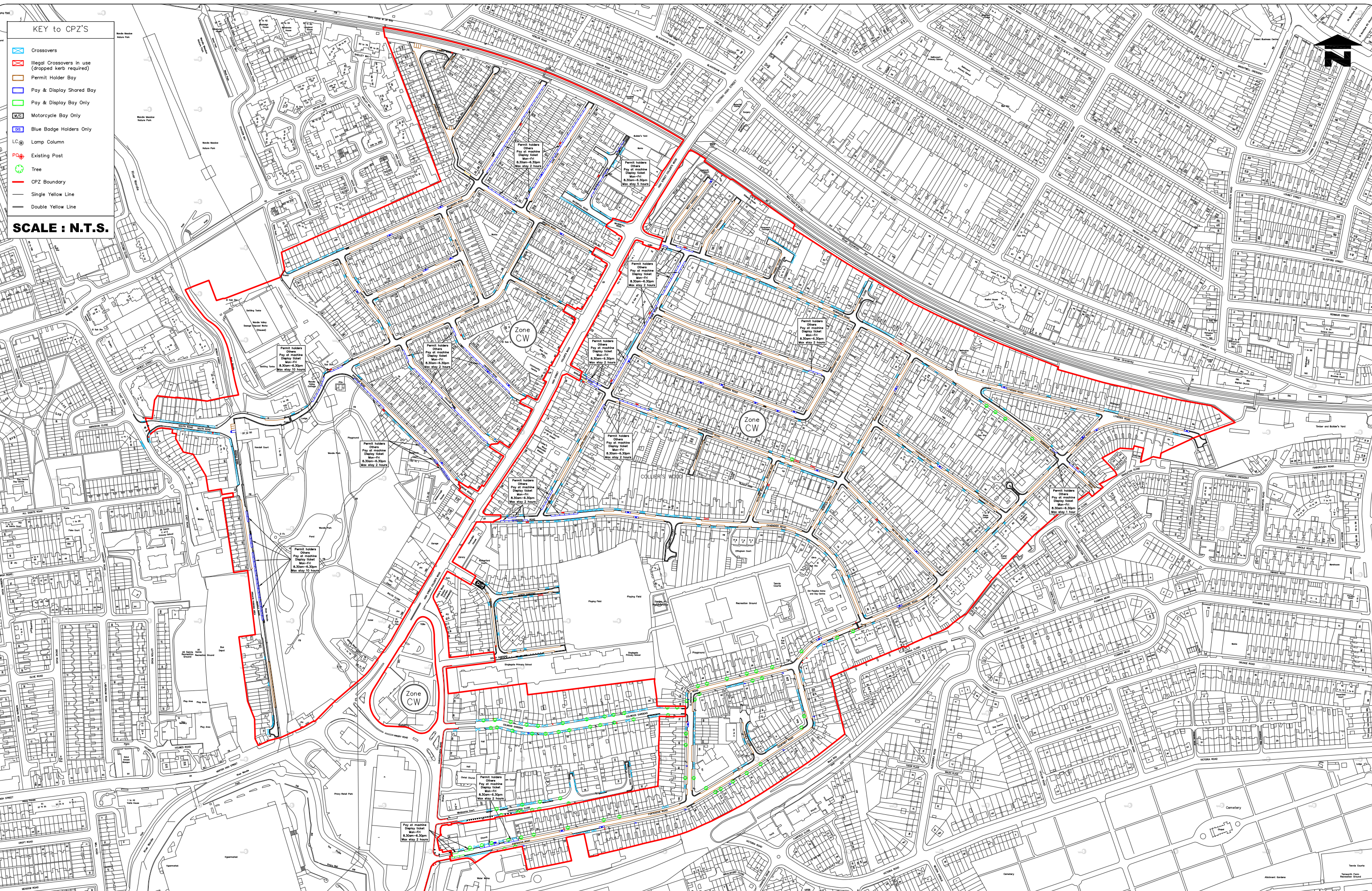


- KEY to CPZ'S**
-  Crossovers
 -  Illegal Crossovers in use (dropped kerb required)
 -  Permit Holder Bay
 -  Pay & Display Shared Bay
 -  Pay & Display Bay Only
 -  Motorcycle Bay Only
 -  Blue Badge Holders Only
 -  Lamp Column
 -  Existing Post
 -  Tree
 -  CPZ Boundary
 -  Single Yellow Line
 -  Double Yellow Line

SCALE : N.T.S.



Reproduced from/based upon the Ordnance Survey's 1:1250 maps with the permission of the Controller of H.M.S.O., Crown Copyright Reserved. Unauthorised reproduction infringes Crown copyright and may lead to prosecution or civil proceedings. London Borough of Merton 100019259 2014

Zone CW - Hours of Operation - Mon-Fri : 8.30am-6.30pm



Zone CW - Colliers Wood