












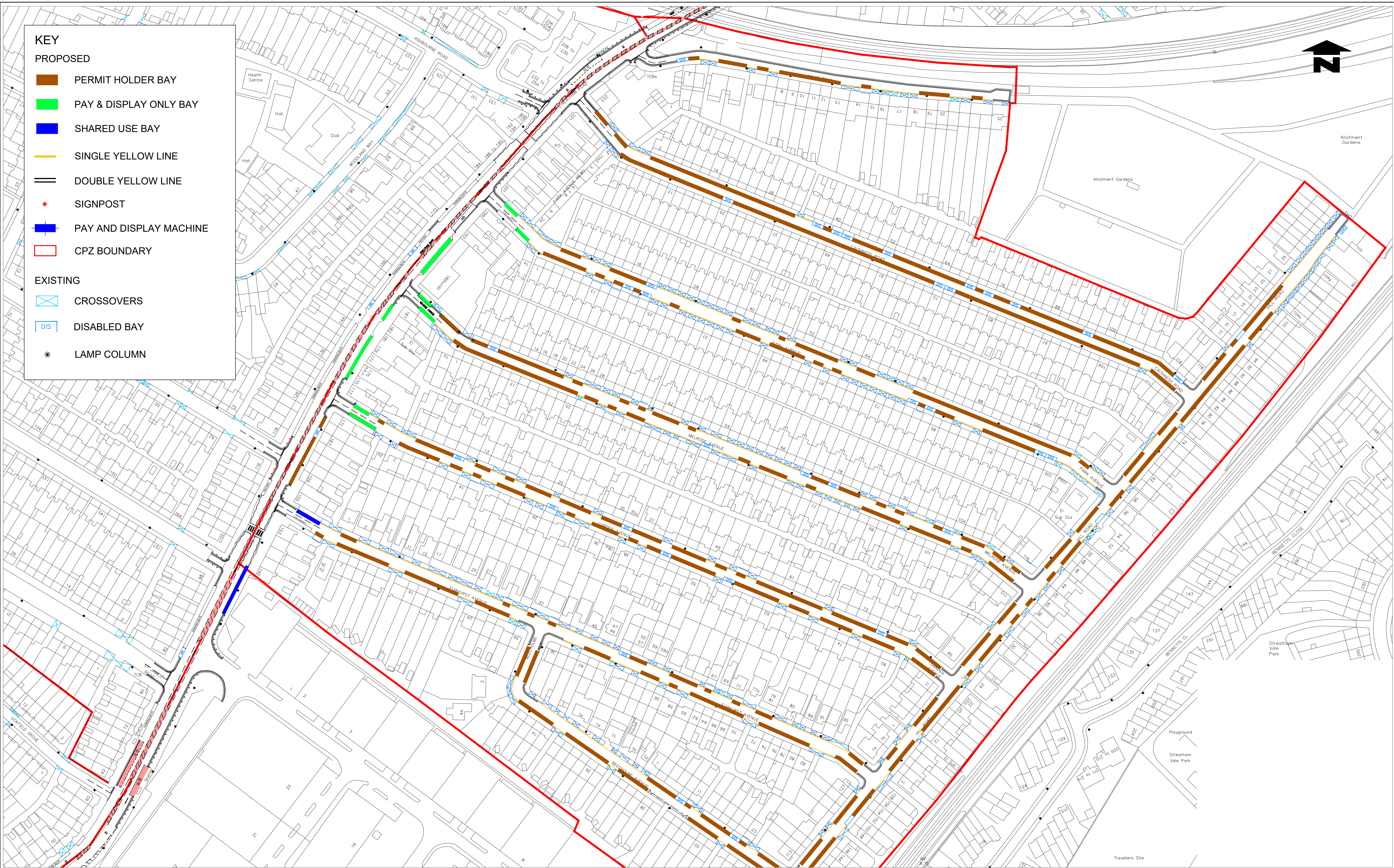

KEY

PROPOSED

-  PERMIT HOLDER BAY
-  PAY & DISPLAY ONLY BAY
-  SHARED USE BAY
-  SINGLE YELLOW LINE
-  DOUBLE YELLOW LINE
-  SIGNPOST
-  PAY AND DISPLAY MACHINE
-  CPZ BOUNDARY

EXISTING

-  CROSSOVERS
-  DISABLED BAY
-  LAMP COLUMN



Notes
Do not scale from this drawing

| Rev | Revisions | Drawn | Sig. | Date | Chkd. | Sig. | Date | App. | Sig. | Date |
|-----|-----------|-------|------|------|-------|------|------|------|------|------|
| | | | | | | | | | | |



TRAFFIC & HIGHWAYS

| | | | |
|--|----------------|------|------------------|
| Reproduced from/based upon the Ordnance Survey's 1:250 maps with the permission of the Controller of H.M.S.O. Crown Copyright Reserved. Unauthorized reproduction infringes Crown copyright (c) and may lead to prosecution or civil proceedings. London Borough of Merton 100019259 | Drawn by TJ | Sig. | Date May 2019 |
| Checked by | Sig. | Date | |
| Approved by | Sig. | Date | |

PROJECT
CONTROLLED PARKING ZONES

TITLE
GC3 EDGEHILL AREA SCHEME LAYOUT



Merton Civic Centre
Morden, Surrey
SM4 5DX
www.merton.gov.uk

| | |
|----------------|--------------|
| Drawing No. | Z78-354-01 |
| Revision | |
| Classification | CONSULTATION |
| Scale | N.T.S. |