



ROUGEMONT AVENUE

41

53

65

40

52

64



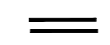

3.0m

3.0m

TG9

DIS

KEY

-  CROSSOVERS
-  PROPOSED DOUBLE YELLOW LINE
-  EXISTING DOUBLE YELLOW LINE
-  LAMP COLUMN

Notes
Do not scale from this drawing

Rev	Revisions	Drawn	Sig	Date	Chk	Sig	Date	App	Sig	Date	Rev	Revisions


Sustainable Communities
environment & regeneration

TRAFFIC & PARKING

Reproduced from/derived from the Ordnance Survey's 1:12500 map with the permission of the Controller of HMSO. One in Designation Reserved, a trademark of the Ordnance Survey, is hereby acknowledged and may be used in connection with the Ordnance Survey's 1:12500 map.

Drawn by: SC
Checked by: P
Approved by: P

Sig: [Signature]
Sig: [Signature]
Sig: [Signature]

Date: DEC 22
Date: DEC 22
Date: DEC 22

PROJECT: WAITING RESTRICTIONS Z27
TITLE: Rougemont Ave


Merton Civic Centre
London Road
Morden, Surrey
SM4 5DX
www.merton.gov.uk

Drawing No: Z27-692-21
Revision: -
Classification: CONSTRUCTION
Scale: N.T.S.