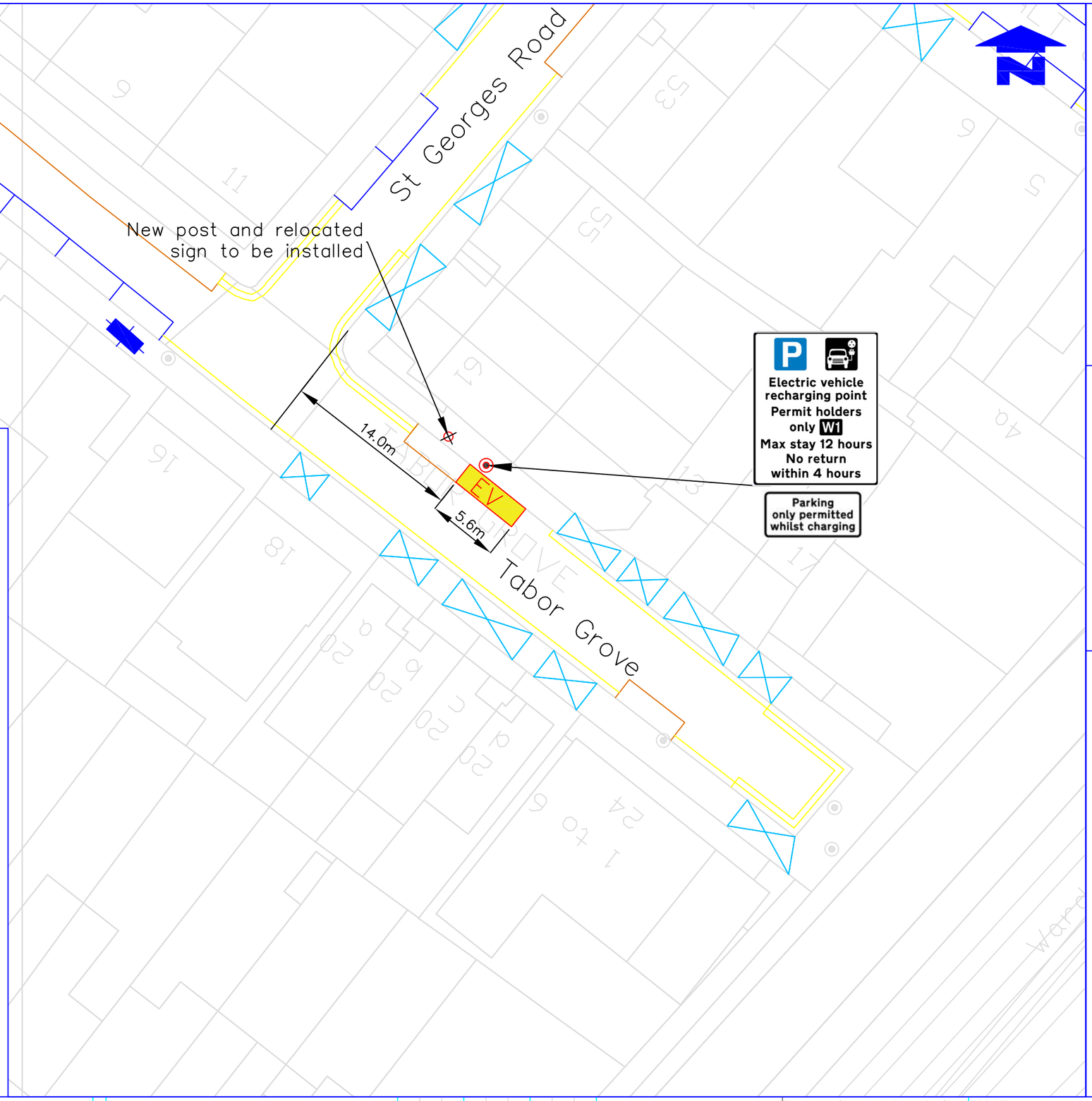

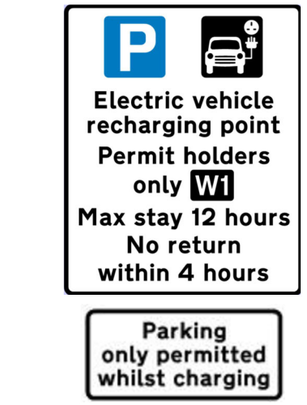

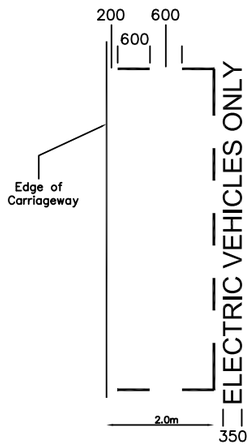

Description

On the northeast side. From a point 14 metres southeast of its junction with St George's Road, southeast for a distance of 5.6 metres.

EV sign to go on lamp column 4.

KEY

- EV Electrical charging bay
- New post
- Crossovers
- Permit holder bay
- Shared use bay
- Lamp Column

Note

Main sign to have an x-height of 20mm

Subplate to have an x-height of 15mm

New post with relocated permit holder sign to northwest.

Notes
Do not scale from this drawing

Rev.	Revisions	Drawn	Sig.	Date	Chkd.	Sig.	Date	App.	Sig.	Date

ENVIRONMENT
CIVIC PRIDE & CLIMATE DEPARTMENT

FUTURE MERTON

Reproduced from/based upon the Ordnance Survey's 1:1250 maps with the permission of the Controller of H.M.S.O., Crown Copyright Reserved. Unauthorised reproduction infringes Crown copyright © and may lead to prosecution or civil proceedings. London Borough of Merton 100019259 2005

Drawn by	Sig.	Date
SC		28.11.23
Checked by	Sig.	Date
SC		28.11.23
Approved by	Sig.	Date

PROJECT
LAMP COLUMN EV CHARGING BAYS

TITLE
Tabor Grove (near St George's Road)
Wimbledon SW19 4EA (Zone W1)

merton
Merton Civic Centre
London Road
Morden, Surrey
SM4 5DX
www.merton.gov.uk

Drawing No. Z30-011-03
Revision
Classification CONSTRUCTION
Scale 1:500

A3