

DO NOT SCALE

DESCRIPTION

ON THE SOUTH-WESTERN SIDE, FROM A POINT 28.7 METRES SOUTHEAST OF THE SOUTH-EASTERN KERBLINE OF THE BROADWAY, SOUTHEASTWARDS FOR DISTANCE OF 5.1 METRES.

INSTALL NEW POST WITHIN CYCLE BAY AND ATTACH CYCLE HIRE SIGN.

KEY

- EXISTING KERB
- EXISTING ROAD MARKING
- EXISTING ROAD MARKING TO BE REMOVED
- PROPOSED ROAD MARKING
- BUILDING REFERENCE LINE
- PROPOSED SIGN POST

P01	31/01/2025	LI	FIRST ISSUE	CM	CM
REV	DATE	BY	DESCRIPTION	CHK	APP

DRAWING STATUS: S2 - FOR INFORMATION



WSP House, 70 Chancery Lane, London, WC2A 1AF, UK
T+ 44 (0) 207 314 5000, F+ 44 (0) 207 314 5111
wsp.com



PROJECT:
MERTON DOCKLESS BIKE HIRE PARKING BAYS

TITLE:
**GENERAL ARRANGEMENT
MONTAGUE ROAD,
SOUTH WIMBLEDON**

SCALE @ A3: 1:100	CHECKED: CM	APPROVED: CM	
----------------------	----------------	-----------------	--

PROJECT No: UK0028648.3916	DESIGNED: LI	DRAWN: LI	DATE: January 25
-------------------------------	-----------------	--------------	---------------------

DRAWING No: AB-4 - MONTAGUE ROAD	REV: P01
--	--------------------

NOTE FOR CONTRACTOR

TRANSVERSE LINES BETWEEN CYCLE BAY AND ADJACENT PARKING BAY SHOULD BE SET 0.1m APART.

INSTALL NEW POST AND ATTACH CYCLE HIRE SIGN

INSTALL PARKING BAY ROAD MARKING WITH CYCLE HIRE ONLY LEGEND.

INSTALL TRANSVERSE LINES

SP

28.7

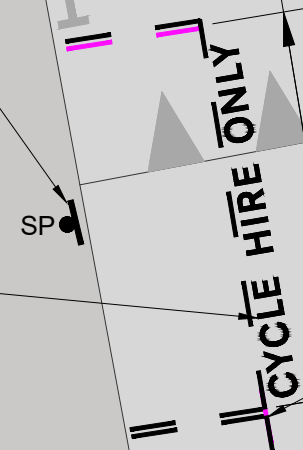


5.1m

CYCLE HIRE ONLY

LOOK BOTH WAYS

LOOK BOTH WAYS

1 to
Mon
H
2a



File name C:\USERS\LUK\003\WSP_0365\MERTON DOCKLESS CYCLE HIRE BAYS - DOCUMENTS\GENERAL\TEMP DOCUMENT UPLOAD\01 - DRAWINGS\08 - SOUTH WIMBLEDON\UK0028648.3916-WSP-XX-BR-DR-LP-0100-70-75.DWG, printed on 06 February 2025 16:03:07, by intelligenza. Luca