

Description

On the north side. From a point 9.8 metres east of its junction with Phipps Bridge Road, eastward for a distance of 5.5 metres.

EV sign to go on lamp column 8

KEY

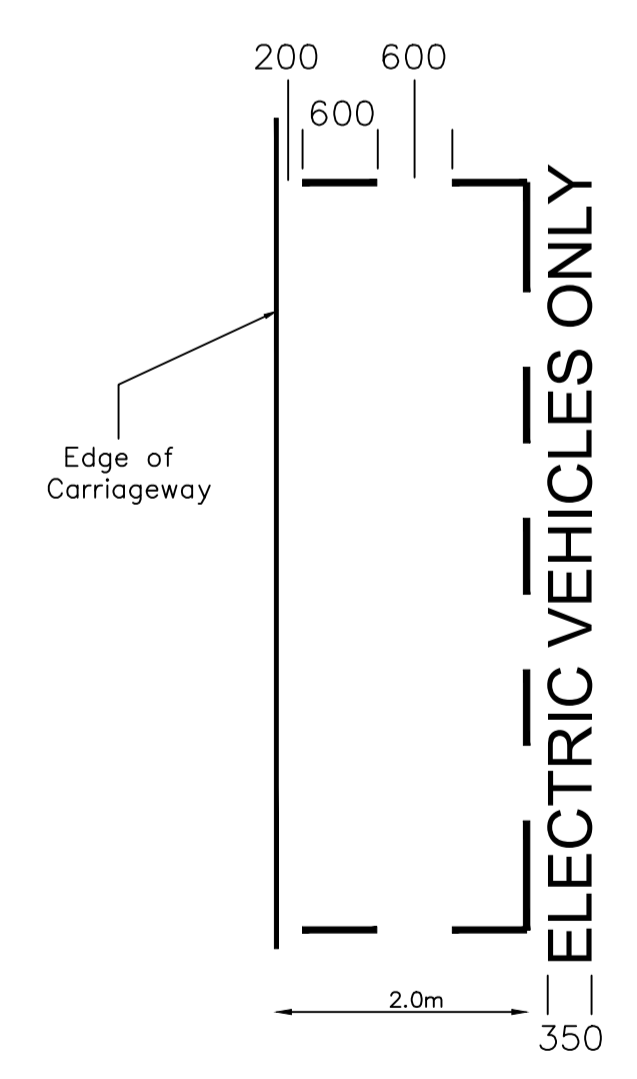
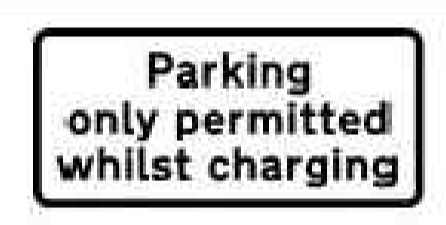
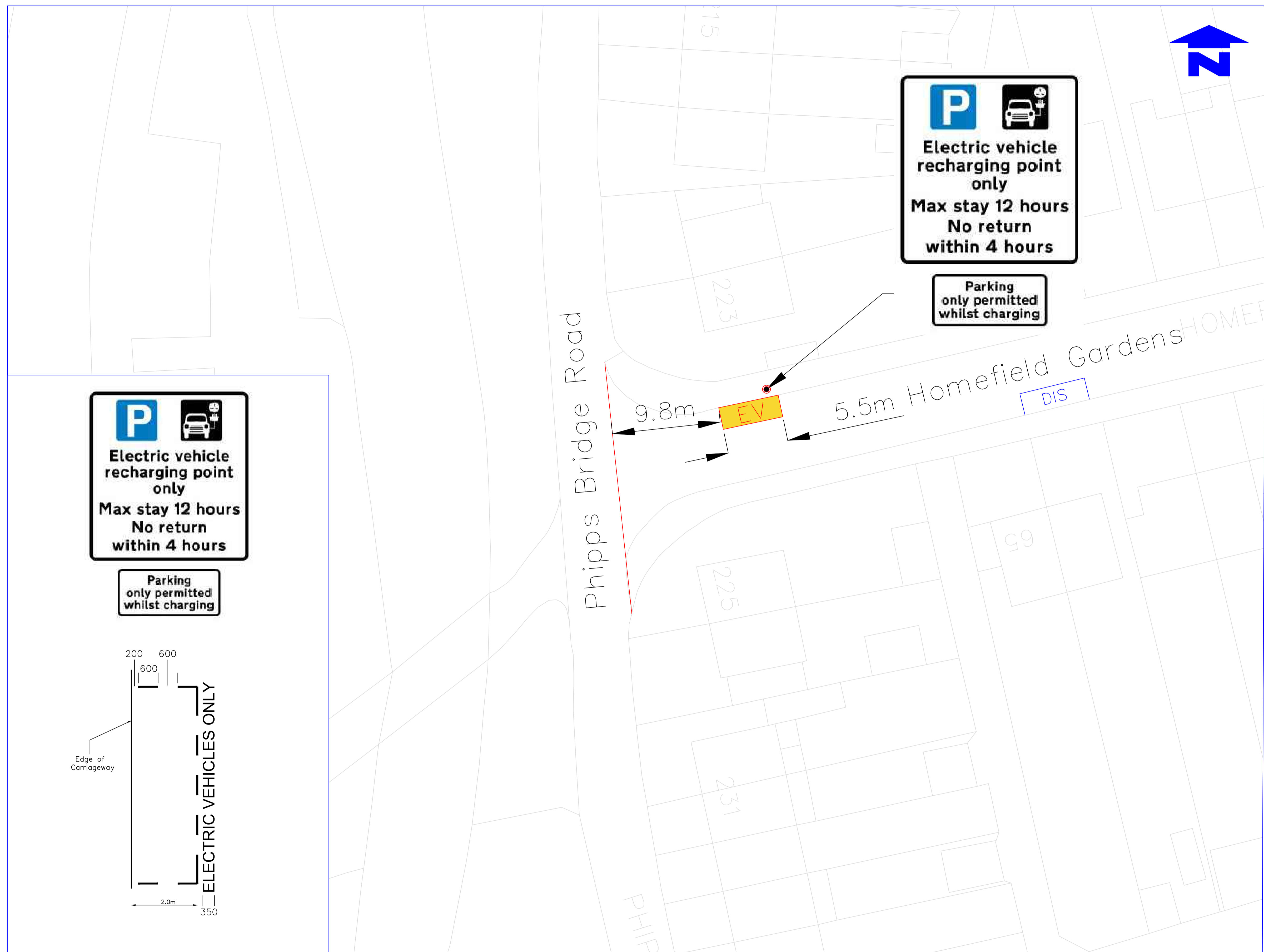
- EV Electrical charging bay
- ⊕ New post
- ⊗ Crossovers
- Lamp Column

Note

Main sign to have an x-height of 20mm

Subplate to have an x-height of 15mm

BATCH 15



Notes
Do not scale from this drawing

Rev.	Revisions	Drawn	Sig.	Date	Chkd.	Sig.	Date	App.	Sig.	Date

ENVIRONMENT
CIVIC PRIDE AND CLIMATE
DEPARTMENT

FUTURE MERTON

Reproduced from/based upon the Ordnance Survey's 1:1250 maps with the permission of the Controller of H.M.S.O., Crown Copyright Reserved. Unauthorised reproduction infringes Crown copyright and may lead to prosecution or civil proceedings. London Borough of Merton (0001925) 2005

Drawn by	Sig.	Date
SC		July 24
Checked by	Sig.	Date
SC		July 24
Approved by	Sig.	Date

PROJECT
LAMP COLUMN EV
CHARGING BAYS

TITLE
Homefield Gardens (near jct Phipps Bridge Rd)
Mitcham, SW19 2SS (No CPZ)



Drawing No.	Z30-015-02
Revision	
Classification	CONSTRUCTION
Scale	1:500