










DO NOT SCALE

DESCRIPTION

ON THE SOUTH-WESTERN SIDE, FROM A POINT 9.8 METRES SOUTHEAST OF THE SOUTH-EASTERN KERBLINE OF LONDON ROAD, SOUTHEASTWARDS FOR A DISTANCE OF 5.7 METRES.

REMOVE SHARED USE SIGN FROM LAMP COLUMN AND RELOCATE. ATTACH CYCLE HIRE SIGN TO LAMP COLUMN. INSTALL NEW POST IN ADJACENT PARKING BAY AND ATTACH SHARED USE SIGN

KEY

-  EXISTING KERB
-  EXISTING ROAD MARKING
-  EXISTING ROAD MARKING TO BE REMOVED
-  PROPOSED ROAD MARKING
-  BUILDING REFERENCE LINE
-  PROPOSED SIGN AND POST
-  EXISTING LAMP COLUMN

P01	17-02-2025	NU	FIRST ISSUE	CM	CM
REV	DATE	BY	DESCRIPTION	CHK	APP

DRAWING STATUS: **S2 - FOR INFORMATION**



WSP House, 70 Chancery Lane, London, WC2A 1AF, UK
T+ 44 (0) 207 314 5000, F+ 44 (0) 207 314 5111
wsp.com



PROJECT: **MERTON DOCKLESS BIKE HIRE PARKING BAYS**

TITLE: **ELMWOOD ROAD (OPPOSITE OF EV CHARGING)
MITCHAM, CR4 3NT
CPZ - MTC (FIGGE'S MARSH)**

SCALE @ A3: 1:100	CHECKED: CM	APPROVED: CM
----------------------	----------------	-----------------

PROJECT No: UK0028648.3916	DESIGNED: NU	DRAWN: NU	DATE: February 25
-------------------------------	-----------------	--------------	----------------------

DRAWING No: FM-9 - ELMWOOD ROAD	REV: P01
------------------------------------	-------------

© WSP UK Ltd

Telephone Exchange

LONDON ROAD

9.8m

INSTALL PARKING BAY ROAD MARKING WITH CYCLE HIRE ONLY LEGEND.

INSTALL TRANSVERSE LINES

CYCLE HIRE ONLY

ELECTRIC VEHICLES ONLY
ELMWOOD ROAD

Entrance

5.7m

SP

6.2m

2.8m

Drive Way

REMOVE SHARED USE SIGN FROM LAMP COLUMN AND RELOCATE. ATTACH CYCLE HIRE SIGN

INSTALL NEW POST AND ATTACH RELOCATED SHARED USE SIGN

Hall

NOTE FOR CONTRACTOR
TRANSVERSE LINES BETWEEN CYCLE BAY AND ADJACENT PARKING BAY SHOULD BE SET 0.1m APART.