







DO NOT SCALE

DESCRIPTION

ON THE SOUTH-EASTERN SIDE, FROM A POINT 8.7 METRES
SOUTHWEST OF THE NORTHEASTERN BOUNDARY OF 47
WIMBLEDON HILL RD, SOUTHWESTWARDS FOR DISTANCE OF 5
METRES.

INSTALL NEW POST WITHIN CYCLE BAY AND ATTACH CYCLE HIRE
SIGN.

KEY

-  EXISTING KERB
-  EXISTING ROAD MARKING
-  EXISTING ROAD MARKING TO BE REMOVED
-  PROPOSED ROAD MARKING
-  BUILDING REFERENCE LINE
-  PROPOSED SIGN POST

| P01 | 07/02/2025 | NU | FIRST ISSUE | CM | CM |
|-----|------------|----|-------------|-----|-----|
| REV | DATE | BY | DESCRIPTION | CHK | APP |

DRAWING STATUS: S2 - FOR INFORMATION



WSP House, 70 Chancery Lane, London, WC2A 1AF, UK
T+ 44 (0) 207 314 5000, F+ 44 (0) 207 314 5111
wsp.com



PROJECT: MERTON DOCKLESS BIKE HIRE PARKING BAYS

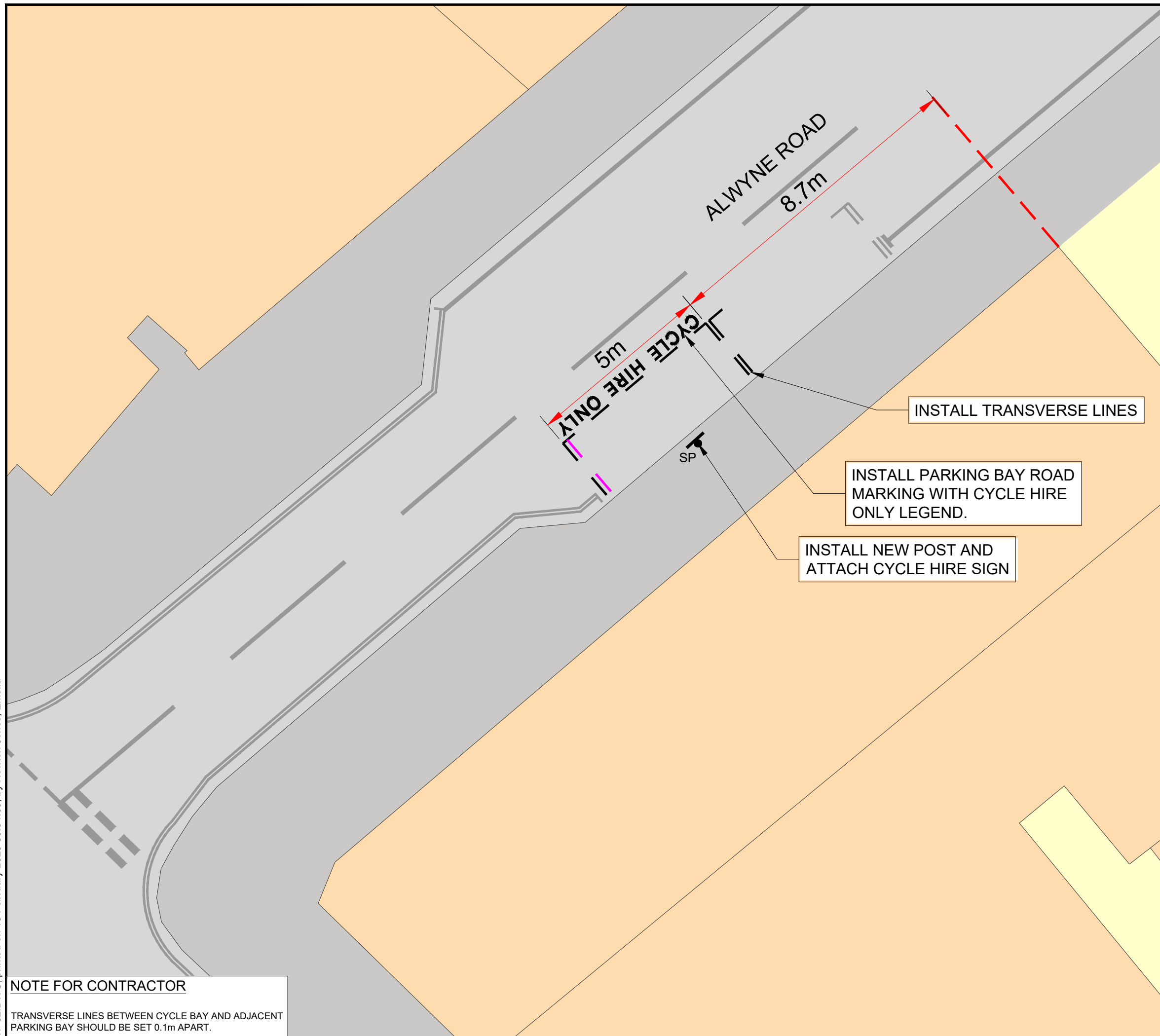
TITLE: ALWYNE ROAD,
WIMBLEDON TOWN CENTRE, SW19 7AB
CPZ - W2

| | | |
|----------------------|----------------|-----------------|
| SCALE @ A3: 1:100 | CHECKED: CM | APPROVED: CM |
|----------------------|----------------|-----------------|

| | | | |
|-------------------------------|-----------------|--------------|----------------------|
| PROJECT No: UK0028648.3916 | DESIGNED: NU | DRAWN: NU | DATE: February 25 |
|-------------------------------|-----------------|--------------|----------------------|

| | |
|------------------------------------|-------------|
| DRAWING No: HS-10 - ALWYNE ROAD | REV: P01 |
|------------------------------------|-------------|

© WSP UK Ltd



NOTE FOR CONTRACTOR
TRANSVERSE LINES BETWEEN CYCLE BAY AND ADJACENT
PARKING BAY SHOULD BE SET 0.1m APART.

File name C:\USERS\UKEN\J001\WSP 0365\MERTON DOCKLESS CYCLE HIRE BAYS - TEMP DOCUMENT UPLOAD\01 - DRAWINGS\06 - WIMBLEDON TOWN CENTRE\UK0028648.3916-WSP-XX-BR-DR-LP-0100-47-52.DWG, printed on 18 February 2025 09:54:09, by Newton Jones, Emelia