

Notes
Do not scale from this drawing

Rev	Revisions	Drawn	Sig.	Date	Chkd.	Sig.	Date	App.	Sig.	Date

**ENVIRONMENT
CIVIC PRIDE & CLIMATE
DEPARTMENT**

FUTURE MERTON

Reproduced from/based upon the Ordnance Survey's 1:2500 maps with the permission of the Controller of H.M.S.O., Crown Copyright Reserved. Unauthorised reproduction infringes Crown copyright © and may lead to prosecution or civil proceedings. London Borough of Merton 100019259 2022

Drawn by JG	Sig.	Date 04/10/22
Checked by	Sig.	Date
Approved by	Sig.	Date

**PROJECT
STREATHAM ROAD
PROPOSED MEASURES**

**TITLE
PRELIMINARY
GENERAL ARRANGEMENT**

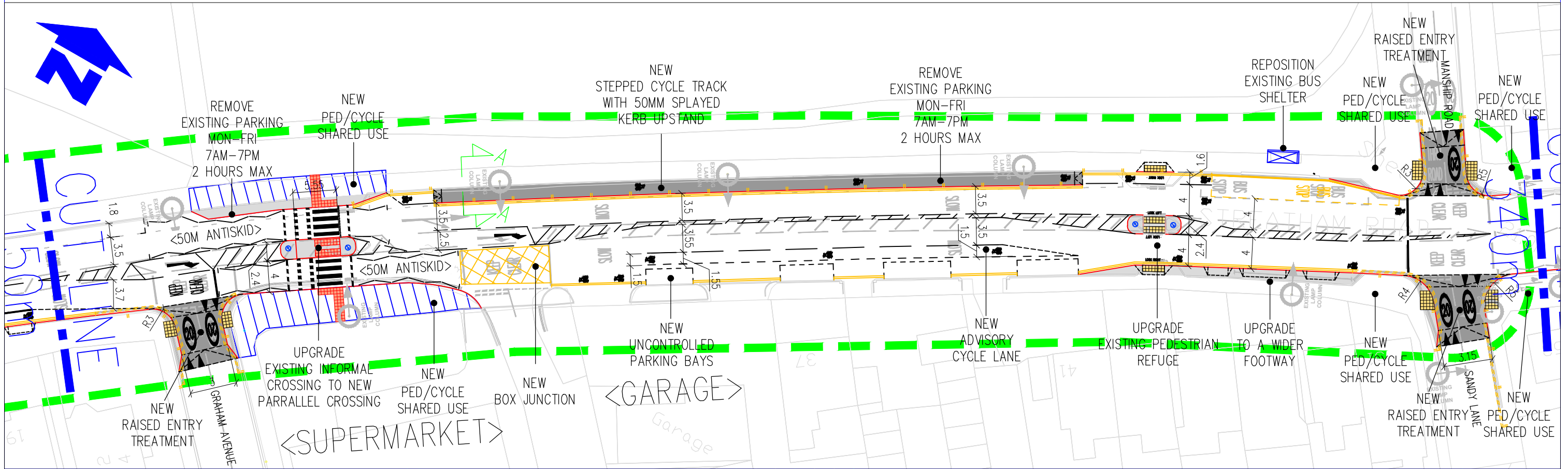

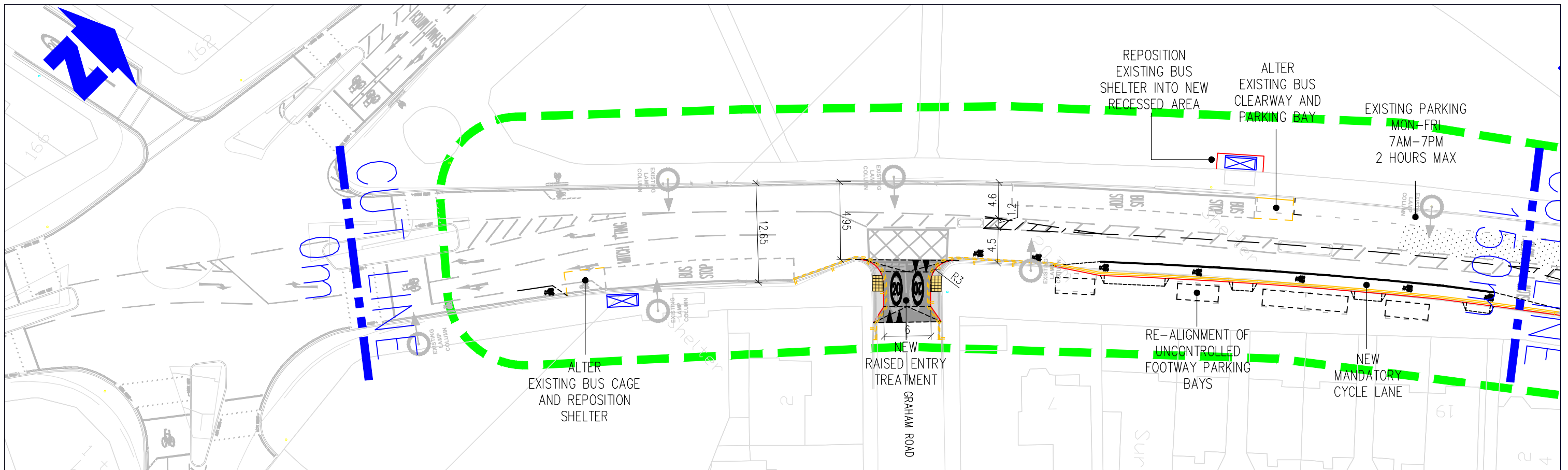


Drawing No.
Z90-08-00-01

Revision
D

Classification

Scale
1:500



Notes
Do not scale from this drawing

Rev.	Revisions	Drawn	Sig.	Date	Chkd.	Sig.	Date	App.	Sig.	Date

**ENVIRONMENT
CIVIC PRIDE & CLIMATE
DEPARTMENT**

FUTURE MERTON

Reproduced from/based upon the Ordnance Survey's 1:2500 maps with the permission of the Controller of H.M.S.O., Crown Copyright Reserved. Unauthorised reproduction infringes Crown copyright and may lead to prosecution or civil proceedings.
London Borough of Merton 100019259 2022

Drawn by	JG	Sig.		Date	04/10/22
Checked by		Sig.		Date	
Approved by		Sig.		Date	

**PROJECT
STREATHAM ROAD
PROPOSED MEASURES**

**TITLE
PRELIMINARY
GENERAL ARRANGEMENT**

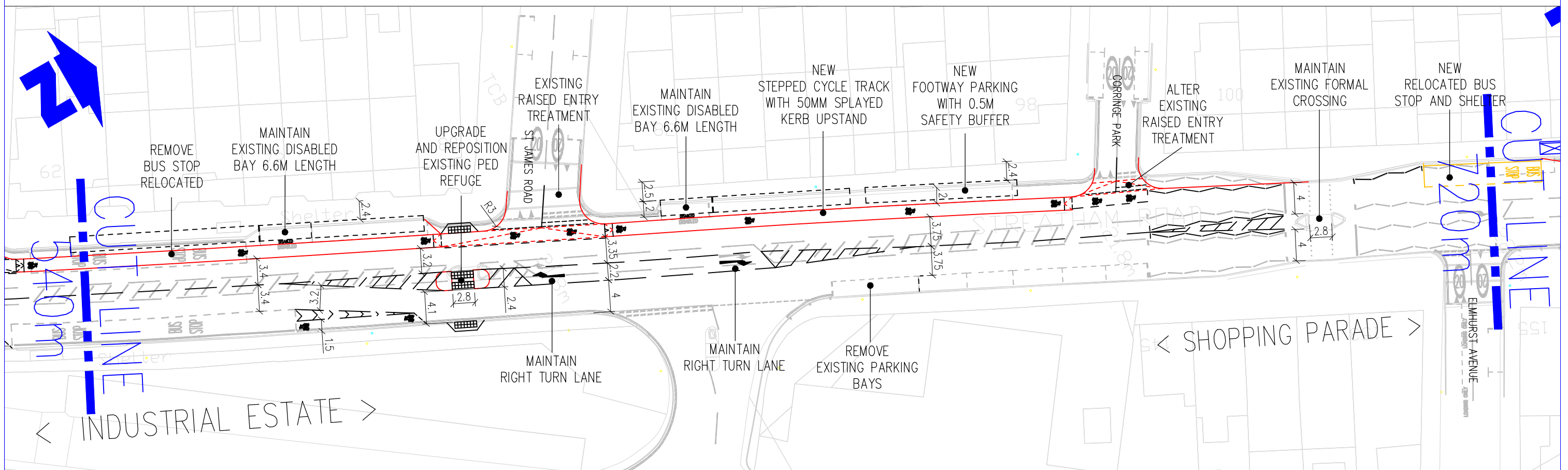
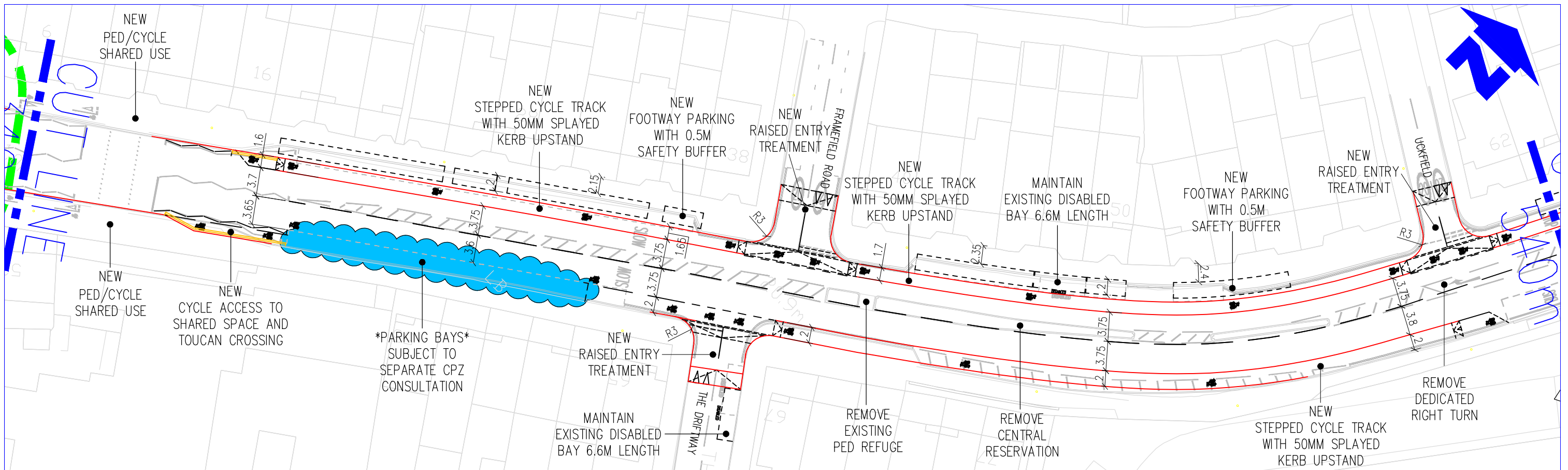


Drawing No.
Z90-08-00-01 SHT1

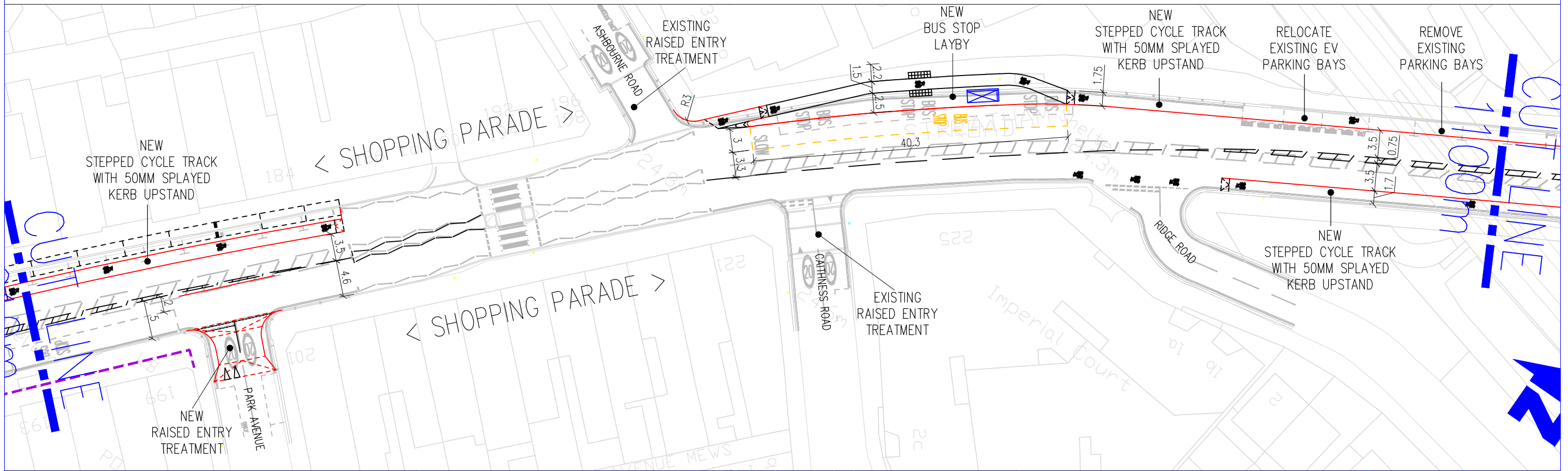
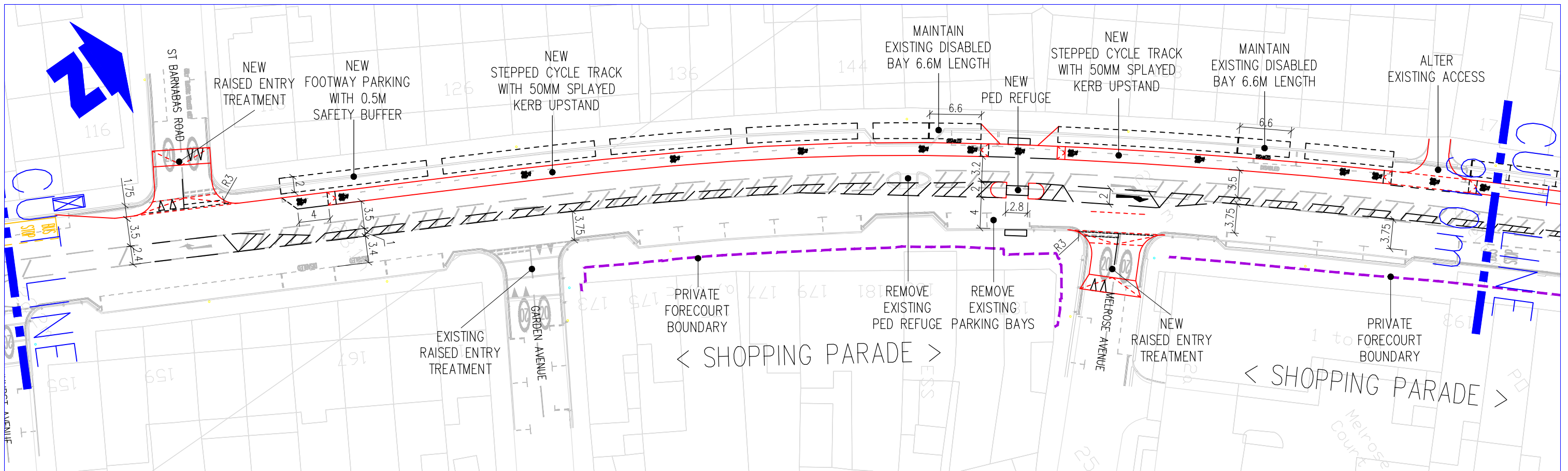
Revision
D

Classification

Scale
1:500



<p>Notes Do not scale from this drawing</p>	<table border="1" style="width:100%; border-collapse: collapse;"> <thead> <tr> <th>Rev.</th> <th>Revisions</th> <th>Drawn</th> <th>Sig.</th> <th>Date</th> <th>Chkd.</th> <th>Sig.</th> <th>Date</th> <th>App.</th> <th>Sig.</th> <th>Date</th> </tr> </thead> <tbody> <tr> <td> </td> <td> </td> <td> </td> <td> </td> <td> </td> <td> </td> <td> </td> <td> </td> <td> </td> <td> </td> <td> </td> </tr> </tbody> </table>	Rev.	Revisions	Drawn	Sig.	Date	Chkd.	Sig.	Date	App.	Sig.	Date												<p>ENVIRONMENT CIVIC PRIDE & CLIMATE DEPARTMENT</p> <p>FUTURE MERTON</p>	<p><small>Reproduced from/based upon the Ordnance Survey's 1:2500 maps with the permission of the Controller of H.M.S.O., Crown Copyright Reserved. Unauthorised reproduction infringes Crown copyright and may lead to prosecution or civil proceedings. London Borough of Merton 100019259 2022</small></p> <table border="1" style="width:100%; border-collapse: collapse;"> <tr> <td>Drawn by</td> <td>JG</td> <td>Date</td> <td>04/10/22</td> </tr> <tr> <td>Checked by</td> <td> </td> <td>Date</td> <td> </td> </tr> <tr> <td>Approved by</td> <td> </td> <td>Date</td> <td> </td> </tr> </table>	Drawn by	JG	Date	04/10/22	Checked by		Date		Approved by		Date		<p>PROJECT STREATHAM ROAD PROPOSED MEASURES</p> <p>TITLE PRELIMINARY GENERAL ARRANGEMENT</p>	<p>Merton Civic Centre London Road Morden, Surrey SM4 5DX www.merton.gov.uk</p>	<p>Drawing No. Z90-08-00-01 SHT2</p> <p>Revision D</p> <p>Classification</p> <p>Scale 1:500</p>
Rev.	Revisions	Drawn	Sig.	Date	Chkd.	Sig.	Date	App.	Sig.	Date																														
Drawn by	JG	Date	04/10/22																																					
Checked by		Date																																						
Approved by		Date																																						



Notes
Do not scale from this drawing

Rev.	Revisions	Drawn	Sig.	Date	Chkd.	Sig.	Date	App.	Sig.	Date

ENVIRONMENT
CIVIC PRIDE & CLIMATE
DEPARTMENT

FUTURE MERTON

Reproduced from/based upon the Ordnance Survey's 1:2500 maps with the permission of the Controller of H.M.S.O., Crown Copyright Reserved. Unauthorised reproduction infringes Crown copyright and may lead to prosecution or civil proceedings. London Borough of Merton 100019259 2022

Drawn by	JG	Sig.		Date	04/10/22
Checked by		Sig.		Date	
Approved by		Sig.		Date	

PROJECT
**STREATHAM ROAD
PROPOSED MEASURES**

TITLE
**PRELIMINARY
GENERAL ARRANGEMENT**

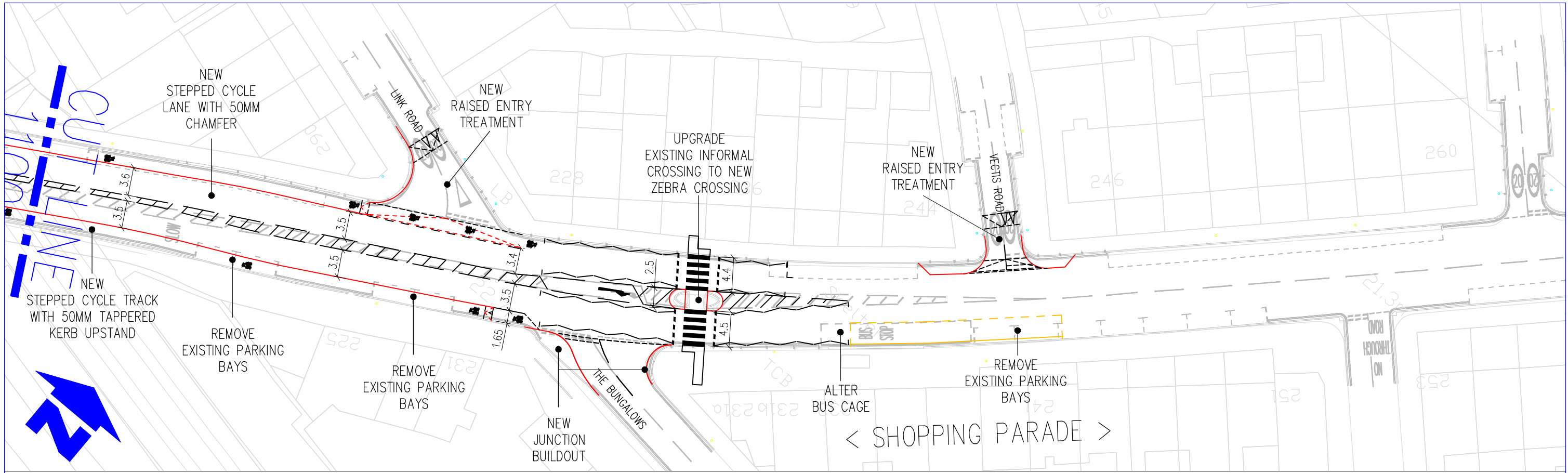


Drawing No.
Z90-08-00-01 SHT3

Revision
D

Classification

Scale
1:500



Notes
Do not scale from this drawing

Rev.	Revisions	Drawn	Sig.	Date	Chkd.	Sig.	Date	App.	Sig.	Date

ENVIRONMENT
CIVIC PRIDE & CLIMATE
DEPARTMENT

FUTURE MERTON

Reproduced from/based upon the Ordnance Survey's 1:1250 maps with the permission of the Controller of H.M.S.O., Crown Copyright Reserved. Unauthorised reproduction infringes Crown copyright and may lead to prosecution or civil proceedings.
London Borough of Merton 100019259 2022

Drawn by	JC	Sig.		Date	04/10/22
Checked by		Sig.		Date	
Approved by		Sig.		Date	

PROJECT
**STREATHAM ROAD
PROPOSED MEASURES**

TITLE
**PRELIMINARY
GENERAL ARRANGEMENT**



Drawing No.
Z90-08-00-01 SHT4

Revision
D

Classification

Scale
1:500

CONCEPT FOR STEPPED CYCLE TRACK ACROSS JUNCTIONS

