



Description
 On the west side. From a point 4 metres south of the property boundary of Nos 35 and 37 Dorien Road, south for a distance of 6 metres.

EV sign to go on lamp column 5 with permit holder for Zone RPS

KEY

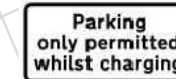
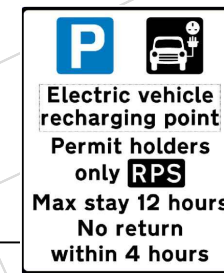
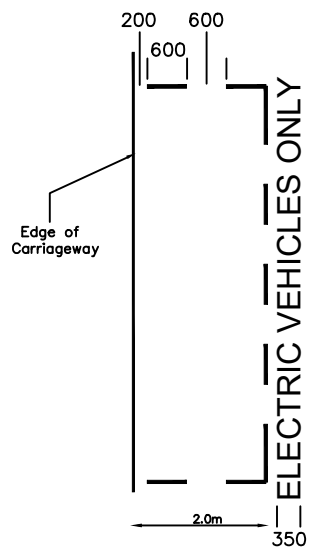
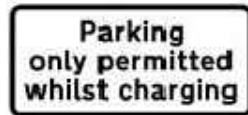
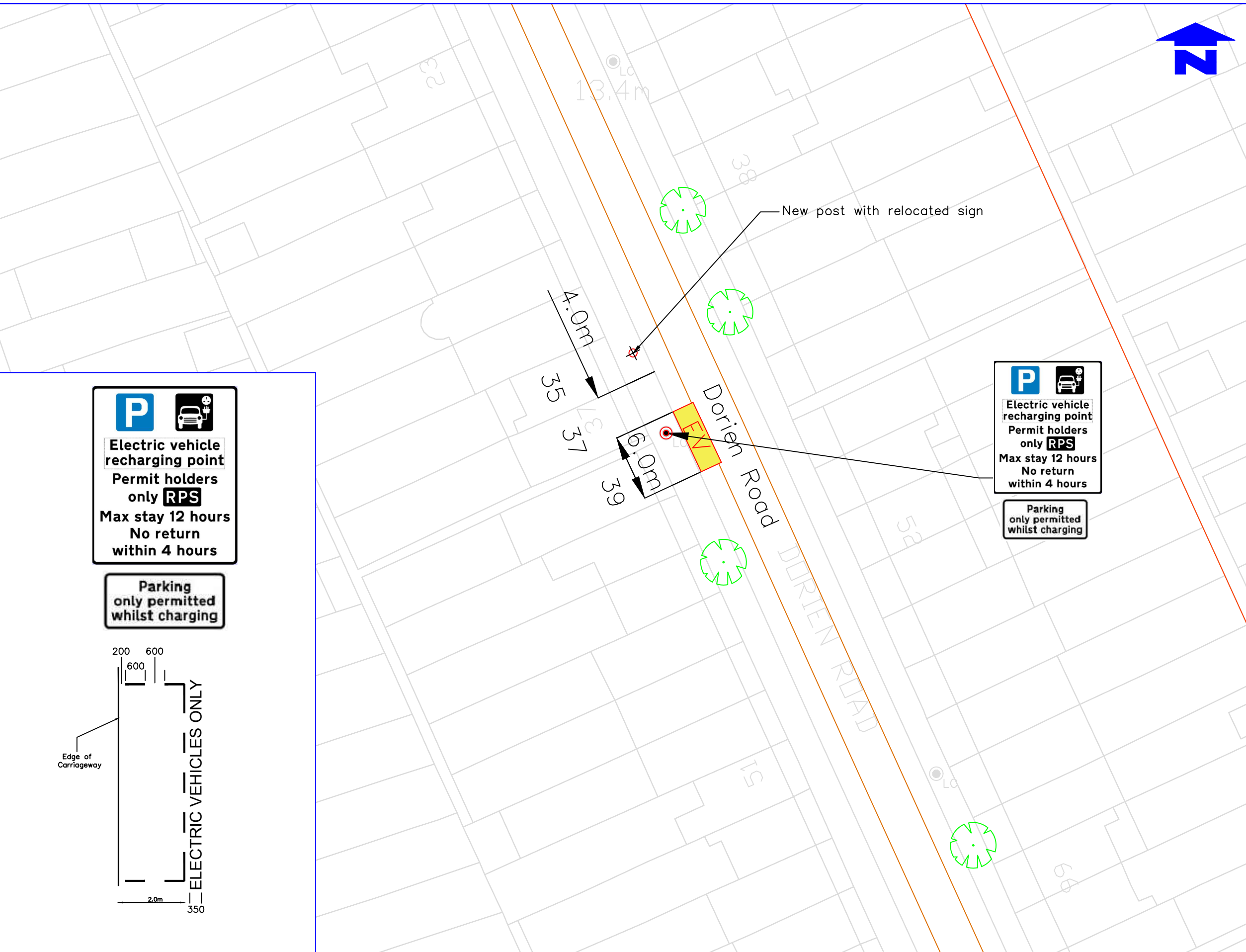
- EV Electrical charging bay
- New post
- Crossovers
- Permit holder bay
- Shared use bay
- Lamp Column

Note

Main sign to have an x-height of 20mm

Subplate to have an x-height of 15mm

Existing permit holder sign to be relocated to new post outside No 35 Dorien Road.



Notes
 Do not scale from this drawing

Rev.	Revisions	Drawn	Sig.	Date	Chkd.	Sig.	Date	App.	Sig.	Date

ENVIRONMENT
 CIVIC PRIDE & CLIMATE
 DEPARTMENT

FUTURE MERTON

Reproduced from/based upon the Ordnance Survey's 1:1250 maps with the permission of the Controller of H.M.S.O. Crown Copyright Reserved. Unauthorised reproduction infringes Crown copyright and may lead to prosecution or civil proceedings. London Borough of Merton 100019259 2005

Drawn by	Sig.	Date
SC		31.10.23
Checked by	Sig.	Date
SC		31.10.23
Approved by	Sig.	Date

PROJECT
 LAMP COLUMN EV
 CHARGING BAYS

TITLE
 39 Dorien Road, Raynes park
 SW20 8EL (Zone RPS)



Drawing No.	Z30-010-07
Revision	
Classification	CONSTRUCTION
Scale	1:500