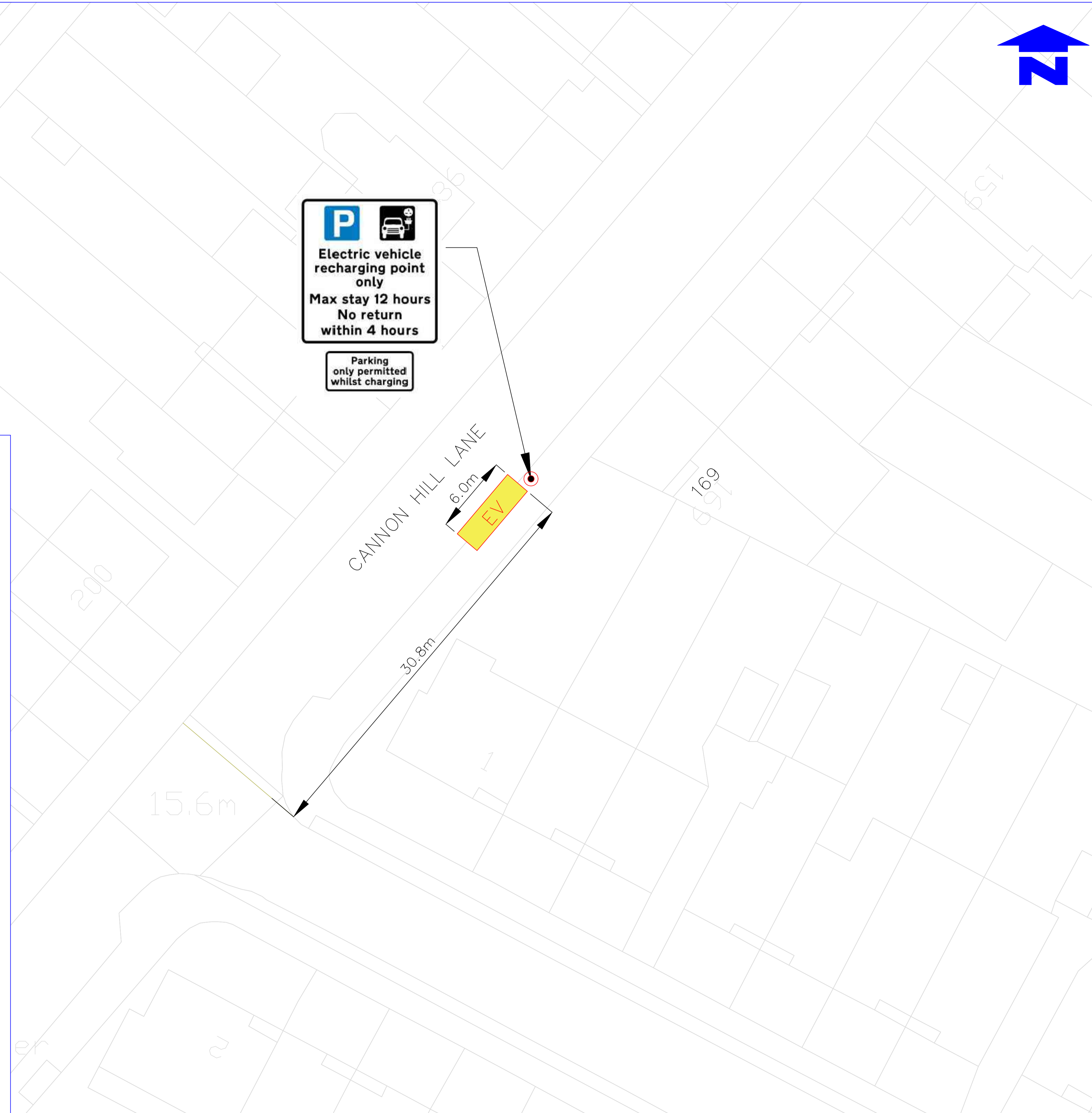
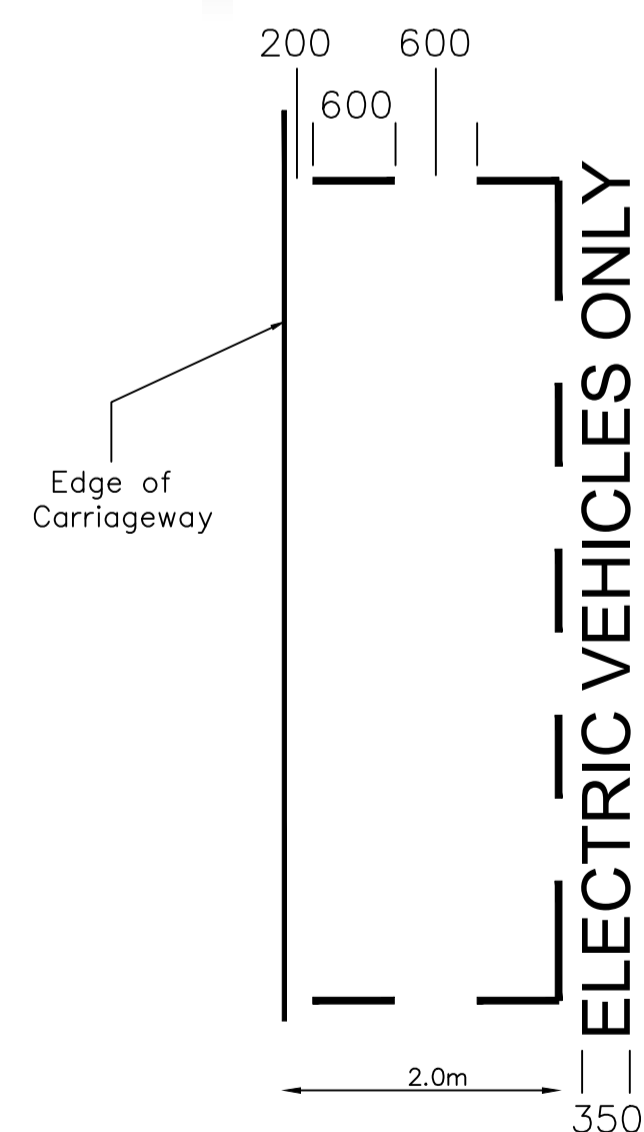
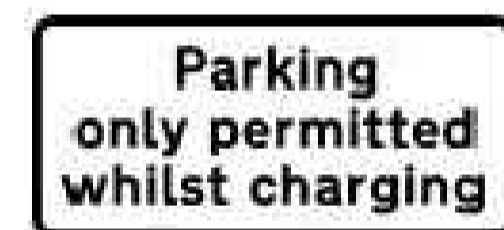
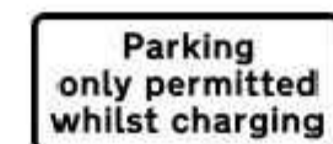


### Description

On the southeast side, from a point 30.8 metres northeast of its junction with Northway, southwest for a distance of 6m to include 1m of footway width. 0.3m between lamp column and start of bay.

EV sign to go on lamp column 32.



### KEY

- EV Electrical charging bay
- New post
- Crossovers
- Permit holder bay
- Shared use bay
- Lamp Column

### Note

Main sign to have an x-height of 20mm

Subplate to have an x-height of 15mm

Bay partially on the footway

Notes  
Do not scale from this drawing

Rev.	Revisions	Drawn	Sig.	Date	Chkd.	Sig.	Date	App.	Sig.	Date

ENVIRONMENT  
CIVIC PRIDE & CLIMATE  
DEPARTMENT

FUTURE MERTON

Reproduced from/based upon the Ordnance Survey's 1:1250 maps with the permission of the Controller of H.M.S.O. Crown Copyright Reserved. Unauthorised reproduction infringes Crown copyright and may lead to prosecution or civil proceedings. London Borough of Merton 100019259 2005

Drawn by	Sig.	Date
SC		nov 23
Checked by	Sig.	Date
SC		Nov 23
Approved by	Sig.	Date

PROJECT  
LAMP COLUMN EV  
CHARGING BAYS

TITLE  
169 CANNON HILL LANE  
Raynes Park, SW20 9BZ



Drawing No. Z30-010-11

Revision

Classification  
CONSTRUCTION

Scale  
1:500