

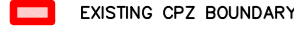





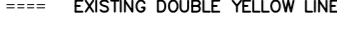
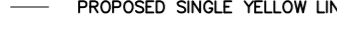
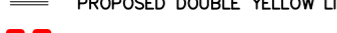

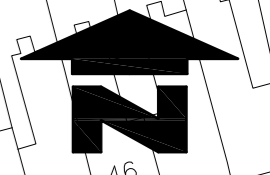


-  CROSSOVERS
-  TELEGRAPH POLE
-  EXISTING CPZ BOUNDARY
-  PROPOSED PERMIT HOLDER BAY
-  DISABLED BAY
-  LAMP COLUMN
-  POST
-  EXISTING SINGLE YELLOW LINE
-  EXISTING DOUBLE YELLOW LINE
-  PROPOSED SINGLE YELLOW LINE
-  PROPOSED DOUBLE YELLOW LINE
-  PROPOSED CPZ EXTENSION



Notes

Rev.	Date	Revisions

Drawn	Sig.	Date	Chkd.	Sig.	Date	App.	Sig.	Date



TRAFFIC & HIGHWAYS

Reproduced from/based upon the Ordnance Survey's 1:1250 maps with the permission of the Controller of H.M.S.O., Crown Copyright Reserved. Unauthorised reproduction infringes Crown copyright and may lead to prosecution or civil proceedings. London Borough of Merton 100019259 2016

Drawn by	Sig.	Date
SC	SC	NOV 16
Checked by	Sig.	Date
Approved by	Sig.	Date

PROJECT
Proposed Controlled Parking Zone

TITLE
Christchurch Close Area



Merton Civic Centre
London Road
Morden, Surrey
SM4 5DX
www.merton.gov.uk

Drawing No.	Z78-342-01
Revision	-
Classification	DRAFT
Scale	N.T.S