








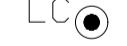






- KEY to CPZ**
-  Permit Holder Bay
  -  Pay & Display Shared Bay
  -  Pay & Display Bay Only
  -  Electric Car Charging Point
  -  Motorcycle Bay Only
  -  Blue Badge Holders Only
  -  Crossovers
  -  Illegal Crossovers in use (dropped kerb required)
  -  Lamp Column
  -  Existing Post
  -  Tree
  -  CPZ Boundary
  -  Single Yellow Line
  -  Double Yellow Line

**SCALE : N.T.S.**

Reproduced from/based upon the Ordnance Survey's 1:1250 maps with the permission of the Controller of H.M.S.O., Crown Copyright Reserved. Unauthorised reproduction infringes Crown copyright and may lead to prosecution or civil proceedings. London Borough of Merton 100019259 2012

**Zone RPW - Hours of Operation - Mon-Fri : 11:00 am - 3:00pm**



Zone RPW - Holland Avenue area