










-  Tube Station
-  Tram Stop
-  Train Station
-  Ambulance Station
-  Fire Station
-  Hospital
-  School
-  Bus Station/Depot
-  Precautionary Footway Salting (Total Length = 26.52km)
(Includes some cycle tracks not covered by mechanised salting)

Notes
Do not scale from this drawing

Rev.	Revisions	Drawn	Sig.	Date	Chkd.	Sig.	Date	App.	Sig.	Date



TRAFFIC & HIGHWAYS

Reproduced from/based upon the Ordnance Survey's 1:1250 maps with the permission of the Controller of H.M.S.O., Crown Copyright Reserved. Unauthorized reproduction infringes Crown copyright © and may lead to prosecution or civil proceedings. London Borough of Merton 100019259 2013

Drawn by	Sig.	Date
B.M.S.		Nov '09
Checked by	Sig.	Date
Approved by	Sig.	Date

PROJECT
Precautionary Footway Gritting

TITLE
Footway Network



Drawing No.	Z79-94-03
Revision	-
Classification	DRAFT
Scale	N.T.S.