







NOTES

1. ALL POSTS FOR SIGN REFS SIGN01* TO BE 89MM DIA, GALVANISED, 4MM THK, 5.0M LONG, C/W BASE PLATE & CAPS.
2. ALL POSTS FOR SIGN REFS SIGN02* TO BE 76MM DIA, GALVANISED, 3.2MM THK, 3.5M LONG, C/W BASE PLATE & CAPS
3. ALL ZONE ENTRY SIGNS TO BE ROTATED/TWISTED AS INDICATED.

KEY

-  EX LAMP COLUMN
-  EX POST & SIGN
-  EX ILL/WIDE BASE SIGN POST
-  NEW POST & SIGN
-  NEW SIGN
-  EX TREE



Notes
Do not scale from this drawing

Rev	Revisions	Drawn	Sig.	Date	Chkd.	Sig.	Date	App.	Sig.	Date

Drawn	Sig.	Date	Chkd.	Sig.	Date	App.	Sig.	Date



Sustainable Communities
environment & regeneration

FUTURE MERTON

Reproduced from/based upon the Ordnance Survey's 1:1250 maps with the permission of the Controller of H.M.S.O., Crown Copyright Reserved. Unauthorised reproduction infringes Crown copyright and may lead to prosecution or civil proceedings.
London Borough of Merton 100019259 2005

Drawn by	JG	Date	110520
Checked by	JG	Date	110520
Approved by		Date	

PROJECT	COVID-19 SCHOOL STREETS
TITLE	RESTRICTED VEHICLE ACCESS URSULINE HIGH



Merton Civic Centre
London Road
Morden, Surrey
SM4 5DX
www.merton.gov.uk

Drawing No.	Z80-100-112
Revision	A
Classification	CONSTRUCTION
Scale	NTS