







NOTES

1. ALL POSTS FOR SIGN REFS SIGN01* TO BE 89MM DIA, GALVANISED, 4MM THK, 5.0M LONG, C/W BASE PLATE & CAPS.
2. ALL POSTS FOR SIGN REFS SIGN02* TO BE 76MM DIA, GALVANISED, 3.2MM THK, 3.5M LONG, C/W BASE PLATE & CAPS
3. ALL ZONE ENTRY SIGNS TO BE ROTATED/TWISTED AS INDICATED.

KEY

-  EX LAMP COLUMN
-  EX POST & SIGN
-  EX ILL/WIDE BASE SIGN POST
-  NEW POST & SIGN
-  NEW SIGN
-  EX TREE



Notes
Do not scale from this drawing

Rev	Revisions	Drawn	Sig.	Date	Chkd.	Sig.	Date	App.	Sig.	Date


Sustainable Communities
 environment & regeneration
FUTURE MERTON

Reproduced from/based upon the Ordnance Survey's 1:2500 maps with the permission of the Controller of H.M.S.O., Crown Copyright Reserved. Unauthorised reproduction infringes Crown copyright and may lead to prosecution or civil proceedings.
 London Borough of Merton 100019259 2005

Drawn by	JG	Date	110520
Checked by	JG	Date	110520
Approved by		Date	

PROJECT
 COVID-19
 SCHOOL STREETS
TITLE
 RESTRICTED VEHICLE ACCESS
 GARFIELD


 Merton Civic Centre
 London Road
 Morden, Surrey
 SM4 5DX
 www.merton.gov.uk

Drawing No.	Z80-100-107
Revision	A
Classification	CONSTRUCTION
Scale	NTS