



SIGN02R-A

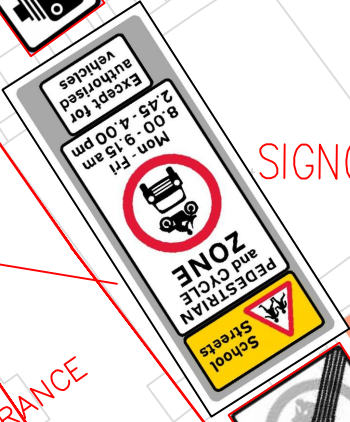
SIGN02L-A



STREATHAM ROAD

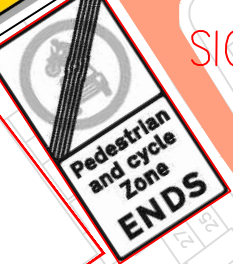


SIGN879



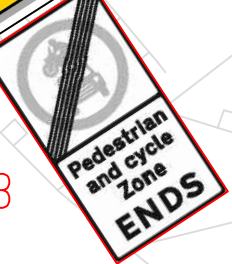
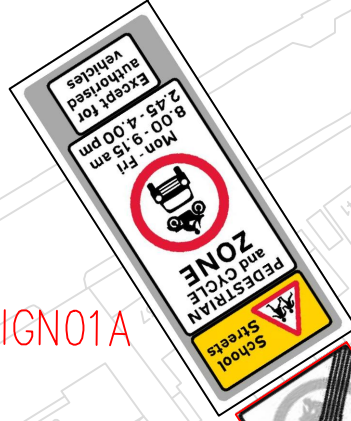
SIGN01A

SIGN618.4B



SIGN01A

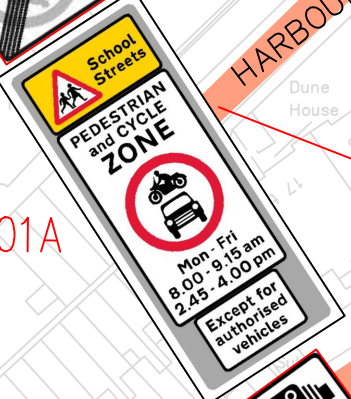
SIGN618.4B



SIGN618.4B



SIGN01A



SIGN879



TIDE CLOSE

SANDY LANE

HARBOUR CLOSE

SUMMERHILL WAY


SIGN01A



SIGN02L-A



SIGN618.4B



NOTES

1. ALL POSTS FOR SIGN REFS SIGN01* TO BE 89MM DIA, GALVANISED, 4MM THK, 5.0M LONG, C/W BASE PLATE & CAPS.
2. ALL POSTS FOR SIGN REFS SIGN02* TO BE 76MM DIA, GALVANISED, 3.2MM THK, 3.5M LONG, C/W BASE PLATE & CAPS
3. ALL ZONE ENTRY SIGNS TO BE ROTATED/TWISTED AS INDICATED.

KEY

- LC EX LAMP COLUMN
- EXP EX SIGN POST
- NP NEW SIGN POST
- NEW SIGN
- ⊗ EX TREE



Notes
Do not scale from this drawing

Rev.	Revisions	Drawn	Sig.	Date	Chkd.	Sig.	Date	App.	Sig.	Date



Reproduced from/based upon the Ordnance Survey's 1:1250 maps with the permission of the Controller of H.M.S.O., Crown Copyright Reserved. Unauthorised reproduction infringes Crown copyright and may lead to prosecution or civil proceedings.
London Borough of Merton 100019258 2005

Drawn by	JG	Date	110520
Checked by	JG	Date	110520
Approved by		Date	

PROJECT
COVID-19
TEMP SAFETY MEASURES

TITLE
SCHOOL CLOSURES
GORRINGE PARK



Drawing No.
Z80-100-121

Revision
A

Classification
CONSTRUCTION

Scale
NTS