







MIDDLETON ROAD

MUCHELNEY ROAD

10.0m

10.0m

**Key**

-  Proposed Waiting Restrictions 'At any time'
-  Existing waiting restrictions
-  Dropped Kerb
-  Lamp column

Notes  
Do not scale from this drawing

Rev.	Revisions	Drawn	Sig.	Date	Chkd.	Sig.	Date	App.	Sig.	Date



TRAFFIC & HIGHWAYS

Reproduced from/based upon the Ordnance Survey's 1:250 maps with the permission of the Controller of HMSO. Crown Copyright Reserved. Unauthorised reproduction infringes Crown copyright and may lead to prosecution or civil proceedings. Borough of Merton 100019259 2017

Drawn by BC	Sig.	Date June 2019
Checked by	Sig.	Date June 2019
Approved by	Sig.	Date

PROJECT	Waiting Restrictions WR2019 Batch 3
TITLE	Middleton Road and Muchelney Road SM4



Drawing No.	Z27-678-10
Revision	-
Classification	CONSULTATION
Scale	1: 500