

Call for Sites Survey

As part of Merton's new Local Plan, we are asking residents, community groups, landowners, developers and anyone who has an interest in Merton to suggest potential sites for redevelopment, reuse, or protection.

We would like to know where you think new homes, shops, offices, schools, health centres and other facilities are needed in Merton over the next 15 years.

We won't publish anyone's personal details but we will ask for your contact details in case we need to find out more information about what you are proposing.

If you would prefer not to use SurveyMonkey to tell us about your proposal, please see our website www.merton.gov.uk/localplan which will give a PDF of this questionnaire that you can email to future.merton@merton.gov.uk or post to Future Merton, Merton Civic Centre, London Road, Morden, SM4 5DX.

At the end of the questionnaire there will be an opportunity to upload additional documents to provide us with more information.

1. Please provide the following:

Site address:

Postcode:

2. Please upload a site location plan

(Please attach any documents to your response)

***3. What is the site area (hectares)?**

***4. What is the current use of this site (please let us know what it was last used for if the site is now vacant)?**

***5. Please tell us your suggested use(s)**

New, high density building for B1(a) and/or C1 uses

6. Relevant planning history (please tick all that are relevant for your site)

- Pre-application advice
- Planning application submitted
- Planning application decision received
- Appeal
- None/not relevant
- Not known

7. Please use the box below to tell us more about any relevant planning history.

17/P3572 - planning permission granted 21/12/2017
17/P1270 - planning permission granted 27/04/2017

The questions below are optional but will help us assess the site's potential.

8. Are there any factors which might help or hinder this site coming forward as you propose? Please tick all that apply.


- Land in other ownership; site must be bought before development can take place
- Current use needs to be relocated
- Physical constraints (e.g. access, trees, other)

- Issues with viability (e.g. lending availability, contamination and other financial implications)
- Restrictive covenant exists
- Please use the box below to tell us more (optional)

The site is located in an area of Wimbledon town centre earmarked for redevelopment through an emerging masterplan.

9. What is the level of developer interest?

- There is a landowner/developer who wants to build the site
- The landowner wants this to happen but is yet to appoint a developer
- I do not know
- This is not relevant
- Please use the box below to tell us more (optional)



10. Please indicate the approximate timescale for availability

- 0-5 years: short term (up to 2023)
- 6-10 years: medium term (up to 2028)
- 10-15 years: long term (up to 2033)

11. Please tell us any other relevant information



We won't publish anyone's personal details but we will ask for your contact details in case we need to find out more information about what you are proposing. We will not use any of the personal information that you provide for anything other than contacting you about planning for the future of Merton.

Unfortunately we won't be able to accept anonymous submissions.

***12. What are your details?**

Name

Address

Address 2

City/Town

Postal Code

Country

Email Address

Phone Number

***13. I am the/a...**

- Owner of (all or part of) the site
- Land agent
- Developer
- Registered social landlord
- Planning consultant
- Community group

***14. Are submitting a representation on behalf of someone else?**

- Yes

No

***15. Please insert the name, address and contact details of the site owners**

Site owner name

Company (If applicable)

Address

Address 2

City/Town

Postal Code

Country

Email Address

Phone Number

16. What is your client's address

Your clients name

Company (If applicable)

Address

Address 2

City/Town

Postal Code

Country

Email Address

Phone Number

***17. Does the site owner(s) support your proposal(s) for the site?**

Yes

No

18. How did you hear about this consultation? Please select one or more

Email


Letter

Website

Newspaper

Other (please specify)

19. Please tell us if you have any other comments.



20. Please upload any additional documents that you think are relevant.

(Please attach any documents to your response)

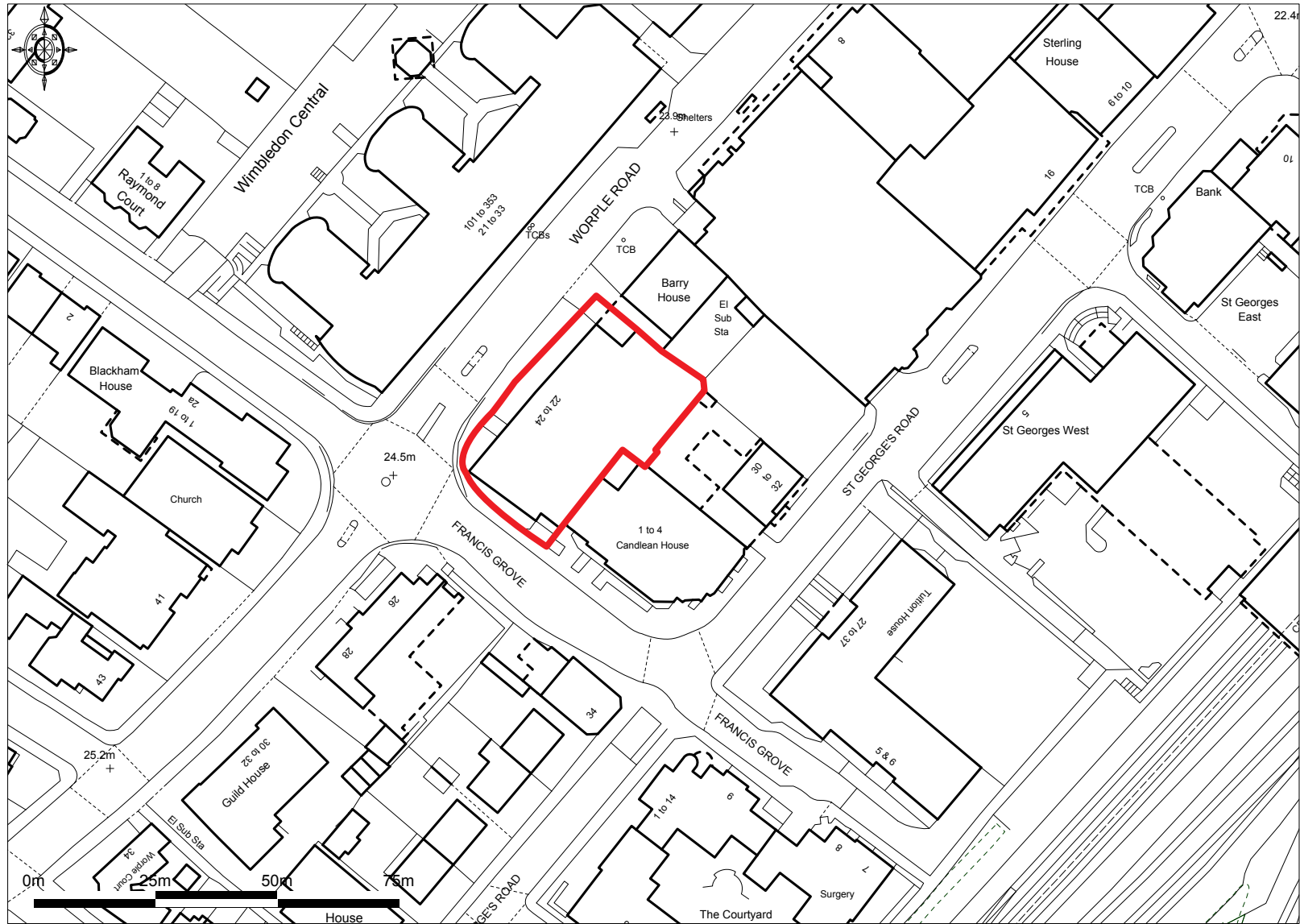
Site Location Plan attached.

Thank you for taking part in this survey.

Your responses will help shape the future of your borough.

For future information and future updates on the New Local Plan

www.merton.gov.uk/newlocalplan



Ordnance Survey © Crown Copyright 2018. All rights reserved. Licence number 100022432. Plotted Scale - 1:1250

Promap
LANDMARK INFORMATION GROUP

Key — Site boundary

Project 22-24 Worple Road, Wimbledon, SW19 4DD

Title Site location plan

Client Henderson UK Property PAIF

LPA London Borough of Merton

Date: 04.01.18
Scale: 1/1,250
Project No: 05010025
Drawing No: 05010025/1
Drawn By: MKR



Indigo Planning Limited
Aldermay House
10 - 15 Queen Street
London
EC4N 1TX

T 020 3848 2500
info@indigo.planning.com

indigo.