




Key

-  Proposed Waiting Restrictions 'At any time'
-  Existing 'Red Route' Restrictions
-  Dropped Kerb

PROPOSED WAITING RESTRICTIONS
BOXLEY ROAD, CR4

Reproduced from/based upon the Ordnance Survey's 1:1250 maps with the permission of the Controller of H.M.S.O., Crown Copyright Reserved. Unauthorised reproduction infringes Crown copyright and may lead to prosecution or civil proceedings. London Borough of Merton 100019259 2016

